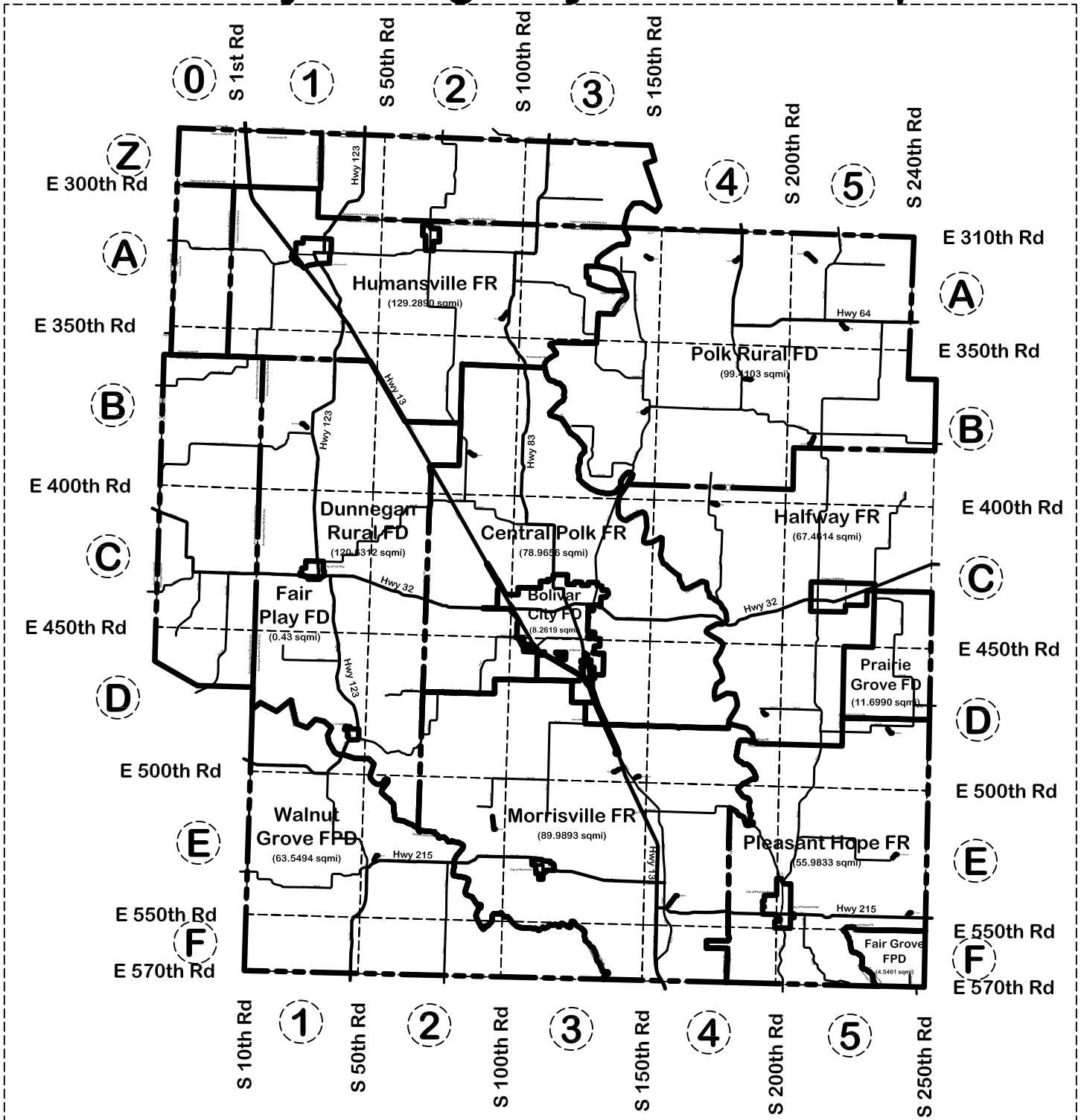


# Polk County Emergency Services Map Book



**Security:** This document is a confidential document and contains sensitive information. Distribution shall be limited to agencies and individuals that may respond to emergencies or disasters within Polk County, Missouri.

**Disclaimer:** This map document and associated systems have been developed to assist emergency response organizations in locating services and addresses within Polk County, Missouri. The data presented is believed to be accurate. However, no agency or individual guarantees or makes warranties for the accuracy of the data. Consequently, in no event shall any agency or individual become liable for any loss or damages arising from the use of this map document.

**References:** GIS and map data has been compiled from various sources by Theron Becker for Polk County Fire, Rescue, and Training Association for use by emergency response agencies. For a complete list of references, visit [www.pcftrta.org](http://www.pcftrta.org).

**Updates:** Changes and updates will be done on an as-needed basis. To request changes or access to the electronic version of this document, please contact Theron Becker at [theron@beckerteam.org](mailto:theron@beckerteam.org).

Not to Scale



**Legend:**

- Fire Station
- Water Supply Location
- Landing Zone
- Bridge
- Communication Facility

# Polk County Emergency Services Map Book

| Name                             | Page                                   |
|----------------------------------|--|
| 1st St                           | FairPlay                               |
| 2nd St                           | FairPlay                               |
| 3rd St                           | FairPlay                               |
| 4th St                           | FairPlay                               |
| A&B Rd                           | F4                                     |
| Abels Branch                     | B3, C2, C3                             |
| Adams St                         | PlasantHope                            |
| Airport Dr                       | C4                                     |
| Albany Ave                       | Bolivar 600 E                          |
| Aldrich                          | Aldrich, D1                            |
| Aldrich Rd                       | Bolivar 1800 S                         |
| Allenberg Dr                     | D4                                     |
| Anderson Dr                      | Bolivar 1300 S                         |
| Anita St                         | PlasantHope                            |
| Ankrom Pl                        | Bolivar 500 S                          |
| Arnold Dr                        | D5                                     |
| Artesian Rd                      | Inlet                                  |
| Arthur St                        | Humansville                            |
| Ash Rd                           | Inlet                                  |
| Ash St                           | FairPlay                               |
| Asher Creek                      | F2                                     |
| Ashlock Creek                    | A2, B2, B3                             |
| Auburn Pl                        | Bolivar 900 S                          |
| Auburn St                        | Bolivar 900 S                          |
| Austin Dr                        | Bolivar 700 S                          |
| Austin St                        | Bolivar 700 S                          |
| Bailer Rd                        | D2                                     |
| Ban del Dr                       | D5                                     |
| Barker Ave                       | Bolivar 1300 W                         |
| Barren Creek                     | C1, C2                                 |
| Batten Dr                        | E3                                     |
| Bear Creek                       | C1, C2, D1, D2                         |
| Beaty St                         | Humansville                            |
| Benton Ave                       | Bolivar 400 E                          |
| Bertha Ave                       | Flemington                             |
| Bertha St                        | Humansville                            |
| Big Branch                       | D1, E1                                 |
| Birch                            | Z3                                     |
| Birum Ave                        | Bolivar 2100 W                         |
| Blair Ave                        | Flemington                             |
| Blair Bluff                      | D1                                     |
| Blosser Dr                       | D5                                     |
| Blue Mound                       | D5                                     |
| Bob White Dr                     | A3                                     |
| Bolivar                          | C2, C3, C4                             |
| Bolivar Fire/Police Repeater     | C3<br>N 37°35'54.99"<br>W 93°26'30.06" |
| Bolivar Fire Station 1           | C3<br>N 37°36'45.23"<br>W 93°24'34.56" |
| Bolivar Fire Station 2           | C3<br>N 37°35'54.99"<br>W 93°26'30.06" |
| Bolivar High School Landing Zone | C3<br>N 37°37'29.85"<br>W 93°23'37.19" |
| Bolivar Municipal Airport        | C4, D4                                 |

| Name                     | Page                                   |
|--------------------------|--|
| Bolivar Police Station 1 | C3<br>N 37°36'40.42"<br>W 93°24'38.77" |
| Bolivar Rd               | Humansville                            |
| Boston Ave               | Bolivar 700 E                          |
| Boston Ct                | Bolivar 500 S                          |
| Boston Pl                | Bolivar 700 E                          |
| Boston Terr              | Bolivar 600 S                          |
| Bradford St              | Bolivar 1900 S                         |
| Bradley St               | PlasantHope                            |
| Briarwood Ave            | Bolivar 1800 E                         |
| Brier St                 | FairPlay                               |
| Bright                   | B4                                     |
| Brighton Ln              | F3                                     |
| Broadway St              | Bolivar N-S Base                       |
| Brookside Dr             | C3                                     |
| Brush Creek              | A1, B1, B5, C5                         |
| Brushy Creek             | C5, D5                                 |
| Buchanan Dr              | Humansville                            |
| Buer Dr                  | F4                                     |
| Buffalo Rd               | C3                                     |
| Buffalo St               | Bolivar 600 S, Humansville             |
| Buffington Dr            | D5                                     |
| Bungalow Hill            | D1                                     |
| Burns Bridge             | C4                                     |
| Bus 13                   | A1                                     |
| Butterfield Rd           | Bolivar 800 W                          |
| Bwy BB                   | C1, C2, FairPlay                       |
| Cable Rd                 | D5                                     |
| Callaway St              | Bolivar 2800 S                         |
| Cambridge St             | Bolivar 2100 S                         |
| Campbell Branch          | B1                                     |
| Candle Ln                | Z3                                     |
| Canton Ave               | Bolivar 700 W                          |
| Carl Ave                 | Bolivar 1900 W                         |
| Carlais Ln               | PrairieHeights                         |
| Carlyn Dr                | PlasantHope                            |
| Cave Spring              | C0                                     |
| Cedar Bluff              | D2                                     |
| Cedar Vista              | D3                                     |
| Cemetery Dr              | PlasantHope                            |
| Central Fire Repeater    | C3<br>N 37°39'22.57"<br>W 93°26'20.07" |
| Central Fire Station 1   | C3<br>N 37°37'7.55" W<br>93°23'24.91"  |
| Central Fire Station 2   | C3<br>N 37°39'22.8" W<br>93°26'20.2"   |
| Charlene Dr              | PrairieHeights                         |
| Charolais Ln             | PrairieHeights                         |
| Cherokee Airpark         | D3                                     |
| Chester Jenkins Lake     | F5                                     |
| Chestnut St              | Bolivar 200 N, FairPlay                |
| Chicago Ave              | Bolivar 800 E                          |
| Chicago Pl               | Bolivar 800 E                          |
| Church St                | Humansville                            |

| Name                    | Page                                   |
|-------------------------|--|
| Clara St                | Humansville                            |
| Clark Ave               | Bolivar 400 W                          |
| Claud Ave               | Bolivar 800 W                          |
| Claude Branch           | A4, B4                                 |
| Cliquot                 | B2                                     |
| Club Ter                | D4                                     |
| CMH Ambulance Station 1 | C3<br>N 37°37'39" W<br>93°25'24.95"    |
| CMH Ambulance Tower     | C2<br>N 37°37'32.02"<br>W 93°27'45.11" |
| CMH Landing Zone        | C3<br>N 37°37'34.04"<br>W 93°25'14.53" |
| Coffman Branch          | D1, D2                                 |
| Coffman Branch Bridge   | D2                                     |
| Colgate St              | Bolivar 1100 S                         |
| College Dr              | Bolivar 800 S                          |
| College St              | Bolivar 800 S, Morrisville             |
| Colony Ave              | Bolivar 2600 W                         |
| Commercial St           | Aldrich                                |
| Conservation Rd         | F4                                     |
| Copeland St             | Morrisville                            |
| Cottonwood Ln           | C4                                     |
| Cow Ford Hollow         | D1                                     |
| Cowden st               | PlasantHope                            |
| Creekside Dr            | PlasantHope                            |
| Crestview Cir           | D3                                     |
| Cribbs Dr               | E4                                     |
| Crooked Bridge          | D3                                     |
| Cypress St              | Humansville                            |
| Davis Creek             | B3                                     |
| Deer Creek              | D4, D5                                 |
| Denver Pl               | Bolivar 900 E                          |
| Division St             | Bolivar 700 N                          |
| Dixie Ln                | Morrisville                            |
| Dogwood Dr              | Inlet                                  |
| Drake Pl                | Bolivar 1200 S                         |
| Drake St                | Bolivar 1200 S                         |
| Dry Creek               | B2, B3, C2                             |
| Dunnegan                | B1                                     |
| Dunnegan Ave            | Bolivar 1200 W                         |
| Dunnegan Fire Station 1 | B1<br>N 37°42'13.73"<br>W 93°34'45.21" |
| Dunnegan Fire Station 2 | D1<br>N 37°35'10.51"<br>W 93°33'13.54" |
| Dunnegan Spring         | B1                                     |
| Early St                | Morrisville                            |
| East Ave                | Morrisville                            |
| Effie St                | Humansville                            |
| Elgin Ave               | Bolivar 1000 E                         |
| Elgin Pl                | Bolivar 1000 E                         |
| Elm St                  | FairPlay, Morrisville                  |
| English St              | Humansville                            |
| Enyart Rd               | D5                                     |
| Erskine St              | Bolivar 1300 S                         |

# Polk County Emergency Services Map Book

| Name                     | Page   |
|--------------------------|--|
| Estep Dr                 | Bolivar 1600 S                               |
| Eudora                   | E2   |
| Eudora Spring            | E2   |
| Evans Rd                 | D3   |
| Everett St               | FairPlay                                     |
| Ewing St                 | Morrisville                                  |
| Fair Play                | C1, FairPlay                                 |
| Fair Play Fire Station 1 | FairPlay<br>N 37°37'45.69"<br>W 93°34'21.06" |
| Fairplay St              | Bolivar 100 N                                |
| Fairview St              | FairPlay                                     |
| Fairway Dr               | D4   |
| Fanny St                 | Humansville                                  |
| Farm Rd 2                | F1, F2, F3, F4                               |
| Fencue Rd                | D1   |
| Fifth St                 | Humansville                                  |
| Fir St                   | Humansville                                  |
| First St                 | Humansville                                  |
| Fisher St                | Humansville                                  |
| Fishin Hole Rd           | A3   |
| Flat Bridge              | D4   |
| Fleming Ave              | Flemington                                   |
| Flemington               | A2, Flemington                               |
| Flint Ave                | Bolivar 1100 E                               |
| Flint Creek              | B2   |
| Foley Dr                 | A0   |
| Forest Ridge Dr          | C3   |
| Forest St                | Bolivar 1100 N                               |
| Fouth St                 | Humansville                                  |
| Franka Dr                | D3   |
| Franka Rd                | D2   |
| Franski Bridge           | B3   |
| Freeman St               | Bolivar 500 N                                |
| Front St                 | Aldrich                                      |
| Fullerton Dr             | PrairieHeights                               |
| Fullerton St             | PlasantHope                                  |
| Fulton Dr                | D5   |
| Gardener Ln              | PrairieHeights                               |
| Garfield St              | Humansville                                  |
| Gary Ave                 | Bolivar 1200 E                               |
| Gene St                  | Humansville                                  |
| Georgia Dr               | Bolivar 1700 S                               |
| Georgia Pl               | Bolivar 1500 W                               |
| Gillispie Ln             | Inlet  |
| Goales Branch            | E2, F2                                       |
| Goodnight Knob           | F5   |
| Goodson                  | B5   |
| Gordon Pl                | Bolivar 1700 S                               |
| Gordon St                | Bolivar 1700 S                               |
| Grandbrook Dr            | PlasantHope                                  |
| Grant Ave                | Bolivar 1400 E                               |
| Grant Rd                 | D3, E3                                       |
| Graveyard Hill           | E4   |
| Graydon Springs          | E2   |
| Greenway Trail           | D3, E2, E3, F2                               |
| Grisham Knob             | E2   |

| Name                       | Page  |
|----------------------------|---|
| Gulf St                    | Humansville                                     |
| Gum St                     | Humansville                                     |
| Gwinn Rd                   | D4  |
| Halfway                    | C5, Halfway1, Halfway2                          |
| Halfway Fire Station 1     | Halfway1<br>N 37°36'58.98"<br>W 93°14'30.48"    |
| Halfway Fire Station 2     | D3<br>N 37°33'39.27"<br>W 93°14'52.12"          |
| Halfway Fire Station 3     | C4<br>N 37°39'38.45"<br>W 93°19'11.32"          |
| Hamilton Bridge            | E2  |
| Hancock St                 | Humansville                                     |
| Hargrave Creek             | F1  |
| Hartford Ave               | Bolivar 1300 E, C3                              |
| Hartford Pl                | Bolivar 1500 E                                  |
| Havens Ranch Rd            | B2  |
| Health Rd                  | C4  |
| Hedgewood Dr               | Bolivar 900 W                                   |
| Henderson Dr               | C1  |
| Henley Knob                | F5  |
| Henry Dare Crossing        | E2  |
| Henry Revis Crossing       | E2  |
| Hensley Dr                 | D3  |
| Heritage St                | Bolivar 2200 S                                  |
| Hickory Ln                 | Inlet   |
| Hickory Rd                 | C3  |
| Hickory St                 | Bolivar 600 N                                   |
| High St                    | Bolivar 1600 S, Flemington                      |
| Highland Terr              | Bolivar 1700 S                                  |
| Hill St                    | FairPlay  |
| Hinkle Branch              | E3  |
| Holden Bridge              | E2  |
| Holly Rd                   | B3  |
| Holt Ave                   | Bolivar 1900 E                                  |
| Hominy Creek               | C4, C5, D5, Halfway1, Halfway2                  |
| Hooks Corner               | D4  |
| Horn Hollow                | A3  |
| Horn Hollow Rd             | A3  |
| Horseshoe Dr               | C3  |
| Huckaby                    | A5  |
| Hughs St                   | Bolivar 2400 S                                  |
| Human St                   | Humansville                                     |
| Humansville                | A1, Humansville                                 |
| Humansville Fire Station 1 | Humansville<br>N 37°47'41.87"<br>W 93°34'41.93" |
| Humansville Fire Station 2 | Inlet<br>N 37°46'55.33"<br>W 93°23'39.49"       |
| Humansville Saddle Club    | A1  |
| Huron                      | B3  |
| Hwy 123                    | A1, Aldrich, B1, C1, D1, E1, E2, F1, Z1         |

| Name    | Page  |
|---------|---|
| Hwy 13  | A1, B1, B2, C2, D3, E3, E4, F4, Humansville, Z1 |
| Hwy 215 | D1, E2, E3, E4, E5, PlasantHope                 |
| Hwy 245 | C0, D0  |
| Hwy 32  | C0, C1, C2, C3, C4, C5, Halfway1, Halfway2      |
| Hwy 64  | A4, A5  |
| Hwy 83  | A2, A3, B2, B3, C3, Z3                          |
| Hwy A   | B0, B1  |
| Hwy AA  | A0, B0, B4, C4                                  |
| Hwy AB  | E5, F5  |
| Hwy AC  | A5  |
| Hwy AF  | F5  |
| Hwy B   | C2, C3  |
| Hwy C   | B4, B5  |
| Hwy D   | A4, B3, B4, C3                                  |
| Hwy EE  | D5  |
| Hwy F   | D3, E3, E4                                      |
| Hwy FF  | C5, D5  |
| Hwy H   | C0, C5, D5, E5, F5, Halfway1, Z2, Z3            |
| Hwy HH  | A5  |
| Hwy J   | B5, C5  |
| Hwy JJ  | E2, F2  |
| Hwy K   | E4, F4  |
| Hwy KK  | E3, E4, E5, PleasantHope                        |
| Hwy M   | A1, B0, B1                                      |
| Hwy N   | A0, A1  |
| Hwy NN  | B3  |
| Hwy O   | A2, B2, C2, Flemington, Z2                      |
| Hwy OO  | E1  |
| Hwy P   | A5, B5, C5, Halfway1                            |
| Hwy PP  | A2, A3, B3                                      |
| Hwy RA  | C0  |
| Hwy RB  | A3, B3  |
| Hwy T   | Aldrich, C2, C3, D1, D2, D3                     |
| Hwy TT  | A3, A4  |
| Hwy U   | D3, E3  |
| Hwy UU  | D2, D3, E2, E3, Z1                              |
| Hwy V   | A1, A2, Flemington                              |
| Hwy VV  | D1  |
| Hwy W   | E1  |
| Hwy WW  | D2  |
| Hwy Y   | D3, D4  |
| Hwy YY  | D4, D5  |
| Hwy Z   | E5  |

# Polk County Emergency Services Map Book

| Name                        | Page                       |
|-----------------------------|----------------------------|
| Indian Hill                 | E1                         |
| Indian Point Dr             | A3                         |
| Ingalls Branch              | A5                         |
| Ingman Ave                  | Bolivar 100 E              |
| Inlet Village               | A3, Inlet                  |
| Isdell St                   | Bolivar 3000 S             |
| Ivory St                    | Bolivar 600 N              |
| Jackson St                  | Bolivar 200 S              |
| Jefferson Bridge            | B3                         |
| Jefferson St                | Bolivar 300 S, Humansville |
| JJ Arena                    | A1                         |
| John Deer Rd                | B0                         |
| Jones Dr                    | E4                         |
| Jordan Creek                | B5                         |
| Josephine Rd                | Inlet                      |
| Jump Creek                  | B1, C1                     |
| Jump Ln                     | C3                         |
| Karlin Acres                | D3, Karlin                 |
| Karlin Ln                   | Karlin                     |
| Kay St                      | PleasantHope               |
| Keeling Pl                  | Bolivar 600 S              |
| Keithly Dr                  | D5                         |
| Kelly Dr                    | PleasantHope               |
| Kemp Dr                     | PrairieHeights             |
| Kessler Blvd                | F4                         |
| Kilburn Branch              | D4                         |
| Killingsworth Ave           | Bolivar 2200 W             |
| King Branch                 | E1                         |
| Knothead Hill               | D1                         |
| Laird St                    | Bolivar 1500 N             |
| Lake Rd                     | D1                         |
| Lakeview Dr                 | Inlet                      |
| Lakeview Ln                 | Inlet                      |
| Lakewood Cir                | Bolivar 1300 W             |
| Lakewood Dr                 | Bolivar 1300 S             |
| Laverne St                  | Bolivar 500 N              |
| Lazy H Dr                   | D1                         |
| Lee St                      | Humansville                |
| Leith Spring                | E2                         |
| Lemmon Ave                  | Bolivar 3000 W             |
| Leonard Pl                  | Bolivar 1500 E             |
| Leslie Ave                  | Flemington                 |
| Lewis St                    | PleasantHope               |
| Lillian Ave                 | Bolivar 500 W              |
| Lillian Pl                  | Bolivar 600 W              |
| Lindley Creek               | A4, A5, B5                 |
| Lindon St                   | Bolivar 800 N              |
| Little Pomme de Terre River | F5                         |
| Little Sac River            | D2, E2, E3, F2, F3         |
| Little Wilson Creek         | E5                         |
| Locust Rd                   | Inlet                      |
| Locust St                   | Bolivar 400 N              |
| Lon Ln                      | C3                         |

| Name  | Page  |
|---|---|
| Lower Greenhouse Rd                         | C1  |
| Lucas Knob                                  | F5  |
| Lynn Creek Bridge                           | C4  |
| Madison St                                  | Bolivar 300 S                                   |
| Magnolia St                                 | FairPlay  |
| Main Ave                                    | Bolivar E-W Base, Morrisville                   |
| Main Pl                                     | Bolivar E-W Base                                |
| Main St                                     | FairPlay, Flemington, Humansville, PleasantHope |
| Maple Cir                                   | Bolivar 1000 S                                  |
| Maple St                                    | Aldrich, Bolivar 2000 S, Morrisville            |
| Maple Tree Ln                               | Bolivar 300 W                                   |
| Market Ave                                  | Bolivar 300 E, C3                               |
| Martin Ave                                  | Bolivar 2000 W                                  |
| Mary St                                     | Humansville                                     |
| Maupin St                                   | Bolivar 500 S                                   |
| Maurice St                                  | Bolivar 2700 S                                  |
| Mawhiney Dr                                 | F4  |
| McColm Ave                                  | Bolivar 1600 E                                  |
| McCurry St                                  | PleasantHope                                    |
| McKinney Branch                             | D4  |
| McNelly Rd                                  | D1  |
| Meadow Dr                                   | Bolivar 800 N                                   |
| Meadow Ln                                   | Bolivar 1600 W                                  |
| Michael Ave                                 | Bolivar 1400 W                                  |
| Michael Cir                                 | Bolivar 1400 W                                  |
| Michael Pl                                  | Bolivar 1400 W                                  |
| Mile Branch                                 | C2, C3  |
| Mill Pl                                     | Bolivar 400 W                                   |
| Mill St                                     | Humansville                                     |
| Mission Ave                                 | Bolivar 800 W                                   |
| Missouri Ave                                | Bolivar 200 W                                   |
| Mitchell Bridge                             | E1  |
| Mitchell Dr                                 | D3  |
| Mockingbird Hill                            | C3  |
| Morr Willard Rd                             | Morrisville                                     |
| Morris Dr                                   | D4  |
| Morrisville                                 | E3, Morrisville                                 |
| Morrisville Fire Repeater                   | E4<br>N 37°28'21.89"<br>W 93°21'1.82"           |
| Morrisville Fire Station 1                  | E3<br>N 37°28'42.5" W<br>93°25'3.01"            |
| Morrisville Fire Station 2                  | E3<br>N 37°28'51.75"<br>W 93°22'28.64"          |
| Morrisville Fire Station 3                  | D3<br>N 37°33'1.05" W<br>93°23'21.29"           |
| Morrisville Fire Station 4 and Landing Zone | E4<br>N 37°28'20.92"<br>W 93°21'1.96"           |

| Name                         | Page   |
|------------------------------|--|
| Morrisville Fire Station 5   | F4<br>N 37°26'8.75" W<br>93°21'13.73"            |
| Morrisville Rd               | Bolivar 600 W, D3                                |
| Mt. Gilead Rd                | Bolivar 2700 S                                   |
| Mulberry St                  | Humansville                                      |
| Murry St                     | PleasantHope                                     |
| North Deer Creek             | D1   |
| North Dry Sac River          | F3, F4   |
| North Sharee Ln              | C3   |
| North St                     | FairPlay, Flemington                             |
| Northwood Cir                | Bolivar 1000 S                                   |
| Northwood St                 | Bolivar 1000 S                                   |
| Number 15 Dam                | Z2   |
| Oak Grove Cir                | Inlet  |
| Oak Ridge Ln                 | C3   |
| Oak St                       | FairPlay, Humansville                            |
| Oak Terr                     | Bolivar 1800 N                                   |
| Oakland Ave                  | Bolivar 1000 W                                   |
| Off Creek                    | C1, C2   |
| Ohio St                      | Aldrich, Humansville                             |
| Olive St                     | Bolivar 300 N                                    |
| Orchard Ave                  | Bolivar 900 W                                    |
| Osceola Rd                   | Humansville                                      |
| Overhang Rd                  | D1, D2   |
| Panther Creek                | B4, B5   |
| Park Ave                     | Bolivar 600 W                                    |
| Park Ct                      | PrairieHeights                                   |
| Park Pl                      | Bolivar 600 W                                    |
| Park Ridge Dr                | Bolivar 1600 N                                   |
| Parkview St                  | Bolivar 1500 N                                   |
| Partin Dr                    | E4   |
| Patterson Dr                 | D5   |
| Patton Rd                    | Bolivar 1500 S                                   |
| PCFRTA Tower 1               | E4<br>N 37°29'42.18"<br>W 93°20'0.72"            |
| PCFRTA Tower 2               | B2<br>N 37°44'51.39"<br>W 93°31'22.67"           |
| PCFRTA Tower 3               | B4<br>N 37°43'38.57"<br>W 93°17'59.87"           |
| Pearl Dr                     | Bolivar 2600 S                                   |
| Pennell St                   | Bolivar 1200 N                                   |
| Pike Ave                     | Bolivar 300 W                                    |
| Pine St                      | Aldrich, Bolivar 500 N, Humansville              |
| Piper Creek                  | B3, C3, D3, D4                                   |
| Pirate Ln                    | PleasantHope                                     |
| Pleasant Hope                | E4, E5, PleasantHope                             |
| Pleasant Hope Fire Station 1 | PleasantHope<br>N 37°27'57.08"<br>W 93°16'23.62" |
| Pleasant Hope Fire           | D5<br>N 37°31'34.75"                             |

# Polk County Emergency Services Map Book

| Name                                     | Page   |
|--|--|
| Station 2                                | W 93°14'4.92"                                    |
| Pleasant Hope Middle School Landing Zone | PleasantHope<br>N 37°27'36.48"<br>W 93°16'48.79" |
| Pocomo Lake                              | A1   |
| Polk                                     | B4   |
| Polk County 911                          | C3<br>N 37°36'45.17"<br>W 93°24'37.88"           |
| Polk County Emergency Management         | C3<br>N 37°36'47.63"<br>W 93°25'54.76"           |
| Polk County Health Center                | C3<br>N 37°36'41.93"<br>W 93°25'31.47"           |
| Polk County Sheriff                      | C3<br>N 37°36'46.53"<br>W 93°24'38.44"           |
| Polk County Sheriff Training Grounds     | B2<br>N 37°40'50.57"<br>W 93°31'37.38"           |
| Polk Fire Station 1 and Landing Zone     | B4<br>N 37°43'38.85"<br>W 93°17'59.66"           |
| Polk Fire Station 2                      | B5<br>N 37°43'15" W<br>93°14'43.67"              |
| Polk Fire Station 3                      | C5<br>N 37°38'35.92"<br>W 93°13'52.98"           |
| Polly Dr                                 | C5   |
| Pomme De Terre Ave                       | Bolivar 1700 E                                   |
| Pomme de Terre Cir                       | Inlet  |
| Pomme de Terre Lake                      | A3   |
| Pomme de Terre River                     | A3, B3, C3,<br>C4, D4, E4,<br>E5, F5             |
| Poplar St                                | FairPlay   |
| Possum Branch                            | A4   |
| Powerline Rd                             | A0   |
| Prairie Grove Fire Station 1             | C5<br>N 37°35'57.18"<br>W 93°11'45.71"           |
| Prairie Heights                          | D3,<br>PrairieHeights                            |
| Prairie Ln                               | PrairieHeights                                   |
| Prater Branch                            | E5   |
| Pursselley Dr                            | E4   |
| Quarry Rd                                | D5   |
| Raburn Dr                                | D5   |
| Railroad, Old                            | A2, B2, C2, C3                                   |
| Ralph Brooks Reservoir                   | E4   |
| Randi St                                 | PleasantHope                                     |
| Rechow Ave                               | Bolivar 1200<br>W                                |
| Redbud Ln                                | Inlet  |
| Redel Pl                                 | Bolivar 2000 E                                   |
| Rice Rd                                  | D1   |
| Ridgeview St                             | PleasantHope                                     |
| Rimby                                    | A5   |
| River Ridge Rd                           | C3   |
| Robert Rd                                | Inlet  |
| Rock Prairie                             | E5   |
| Rodney St                                | PleasantHope                                     |
| Rondo                                    | A2   |
| Ross Dr                                  | Inlet  |
| Rountree St                              | Bolivar 1800                                     |

| Name               | Page  |
|--------------------|---|
| Royal Mountain Ln  | N   |
| Rule Creek         | B4  |
| Rush St            | A1, A2  |
| Russell Ave        | PleasantHope                                  |
| San Martin St      | Bolivar 1500<br>W                             |
| Sarah St           | Bolivar 2300 S                                |
| Scenic Ave         | Humansville                                   |
| Schofield          | D3  |
| Schultz Creek      | D5  |
| Self St            | D4, D5, E5                                    |
| Sentinel           | PleasantHope                                  |
| Shady Grove Rd     | A4  |
| Sharee Rd          | D1  |
| Shelton St         | C3  |
| Sheridan St        | FairPlay                                      |
| Shooting Range     | Morrisville                                   |
| Shuler Ford Bridge | F4<br>N 37°25'53.41"<br>W 93°18'24.29"        |
| Silo Pl            | E1  |
| Sixth St           | D4  |
| Sky Ranch Cir      | Humansville                                   |
| Slagle             | D4  |
| Slagle Creek       | D3  |
| Slagle Rd          | E2, E3  |
| South Bridge       | D3  |
| South Rd           | F3  |
| South Sharee Ln    | Inlet   |
| South St           | C3  |
| Spoon Branch       | Bolivar 1000<br>S, Flemington,<br>Morrisville |
| Spring Creek       | B3  |
| Spring Dr          | B1  |
| Spring Pl          | D3  |
| Springfield Ave    | Bolivar 1500 E                                |
| Spruce St          | Bolivar 200 E                                 |
| St Louis St        | Humansville                                   |
| Stacey Branch      | Aldrich                                       |
| Stacey Dr          | A3  |
| Steenbock Rd       | A3  |
| Steinshower Branch | E4  |
| Stewart Ln         | D4  |
| Stewart St         | PrairieHeights                                |
| Stinking Creek     | Bolivar 2900 S                                |
| Stockton Lake      | A3, A4, B4                                    |
| Stutenkemper Rd    | D0, D1  |
| Summit Ln          | C3  |
| Summit St          | PrairieHeights                                |
| Sunny Acres        | Bolivar 900 N                                 |
| Sunny Acres Pl     | E4  |
| Sunrise St         | E4  |
| Sunset Ave         | FairPlay                                      |
| Sunset Bridge      | Bolivar 1700<br>W                             |
| Sunset Park        | D4  |
| Sycamore Creek     | D4  |
| Sycamore St        | E4  |
|                    | Aldrich                                       |

| Name                        | Page   |
|-----------------------------|--|
| Tennessee St                | Aldrich  |
| Thomas Ln                   | PrairieHeights   |
| Thornridge Cir              | Bolivar 1000<br>N  |
| Thornridge Dr               | Bolivar 900 N  |
| Tia Ct                      | C3   |
| Tilden St                   | Humansville  |
| Tillery St                  | PleasantHope   |
| Tin Town                    | E4   |
| Tinkle Branch               | F2, F3   |
| Tommy Bluff                 | E1   |
| Town Branch                 | C3   |
| Tri Lakes Rd                | Humansville  |
| Troost Ave                  | FairPlay   |
| Turkey Creek                | D1, E1, F1   |
| Turkey Knob                 | E2   |
| University Ave              | Bolivar 700 E  |
| Valley Rd                   | D3   |
| Van                         | D4   |
| Van Buren St                | Bolivar 500 S  |
| Venable Branch              | E2, F2   |
| Vest Dr                     | D5   |
| Village Ln                  | Bolivar 800 W  |
| Violet                      | B4   |
| Violet                      | C4   |
| Vivian St                   | Bolivar 1000<br>N  |
| Walnut Cir                  | Inlet  |
| Walnut Creek                | D2, D3, E2   |
| Walnut Grove Fire Station 2 | E2<br>N 37°28'48.06"<br>W 93°32'26.85"                                 |
| Walnut St                   | Aldrich,<br>Bolivar 400 S,<br>FairPlay,<br>Humansville,<br>Morrisville |
| Water Ave                   | Bolivar 500 E  |
| Weatherly Dr                | E4   |
| Weaubleau Creek             | A2   |
| Wells St                    | Bolivar 2200 S   |
| West Ave                    | Bolivar 900 W  |
| West Branch                 | A3, B3   |
| West Fork                   | B2   |
| White Oak Pl                | Bolivar 1700<br>N  |
| Whitman Branch              | D4, E4   |
| Wildwood Pl                 | Bolivar 1500<br>N  |
| Wilkinson Branch            | A5   |
| Williams Ave                | Bolivar 1100<br>W  |
| Williams Pl                 | Bolivar 1100<br>W  |
| Willy Casey Bridge          | E1   |
| Wilson Ave                  | Bolivar 500 E  |
| Winfred Ave                 | Bolivar 1400 E   |
| Wishart                     | E2   |
| Wolf Creek                  | C4, C5   |
| Wollard St                  | Bolivar 2500 S   |
| Wood St                     | FairPlay   |
| Woodland Cir                | Bolivar 1600 S   |

# Polk County Emergency Services Map Book

| <b>Name</b>  | <b>Page</b>    |
|--------------|----------------|
| Woodland Dr  | Bolivar 1500 S |
| Zoe Akins Rd | A1             |
| Zoey St      | PleasantHope   |

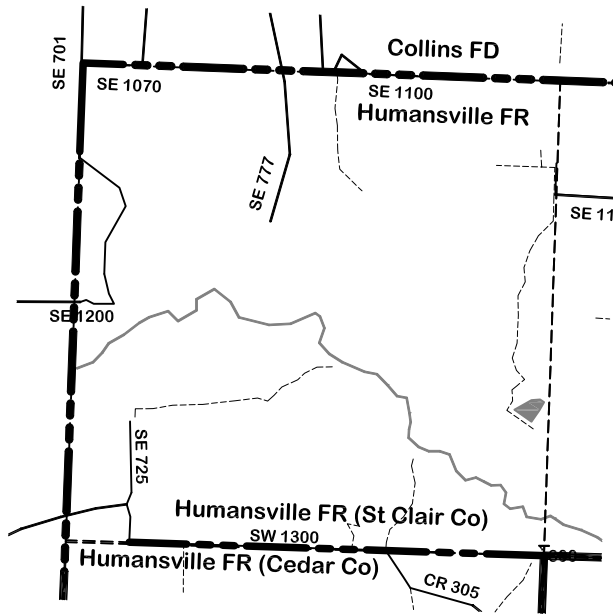
**Name** \_\_\_\_\_ **Page** \_\_\_\_\_ **Name** \_\_\_\_\_ **Page** \_\_\_\_\_

# Polk County Emergency Services Map Book

See St Clair County

See St Clair County

Turn to Page Z1



|    |    |    |    |    |    |
|----|----|----|----|----|----|
| Z0 | Z1 | Z2 | Z3 |    |    |
| A0 | A1 | A2 | A3 | A4 | A5 |
| B0 | B1 | B2 | B3 | B4 | B5 |
| C0 | C1 | C2 | C3 | C4 | C5 |
| D0 | D1 | D2 | D3 | D4 | D5 |
|    | E1 | E2 | E3 | E4 | E5 |
|    | F1 | F2 | F3 | F4 | F5 |

Scale: 1 mile

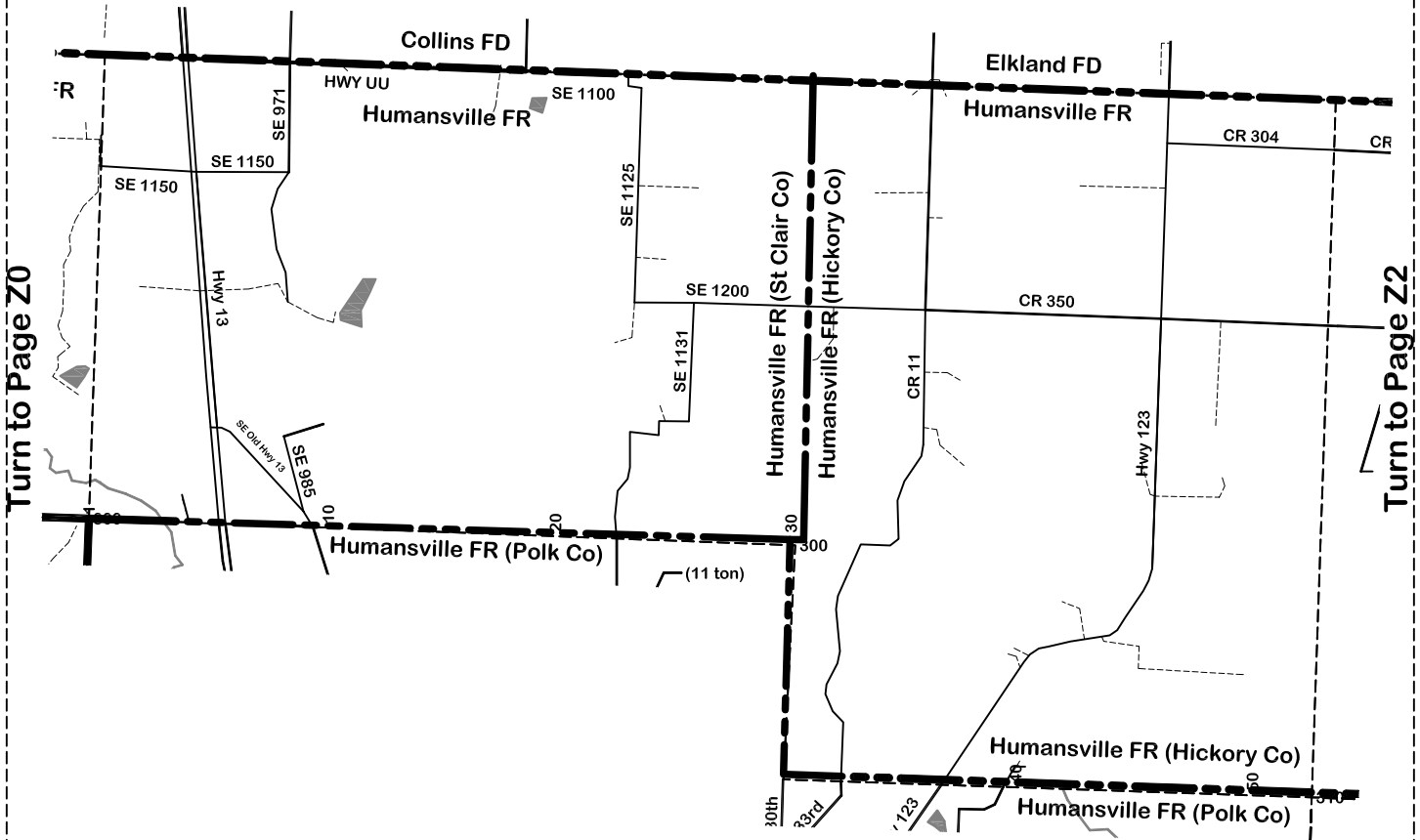


Turn to Page A0

Updated: 6/15/2010

# Polk County Emergency Services Map Book

See St Clair and Hickory Counties



Turn to Page Z0

Turn to Page Z2

|    |    |    |    |    |    |
|----|----|----|----|----|----|
| Z0 | Z1 | Z2 | Z3 |    |    |
| A0 | A1 | A2 | A3 | A4 | A5 |
| B0 | B1 | B2 | B3 | B4 | B5 |
| C0 | C1 | C2 | C3 | C4 | C5 |
| D0 | D1 | D2 | D3 | D4 | D5 |
|    | E1 | E2 | E3 | E4 | E5 |
|    | F1 | F2 | F3 | F4 | F5 |

Scale: 1 mile

Turn to Page A1

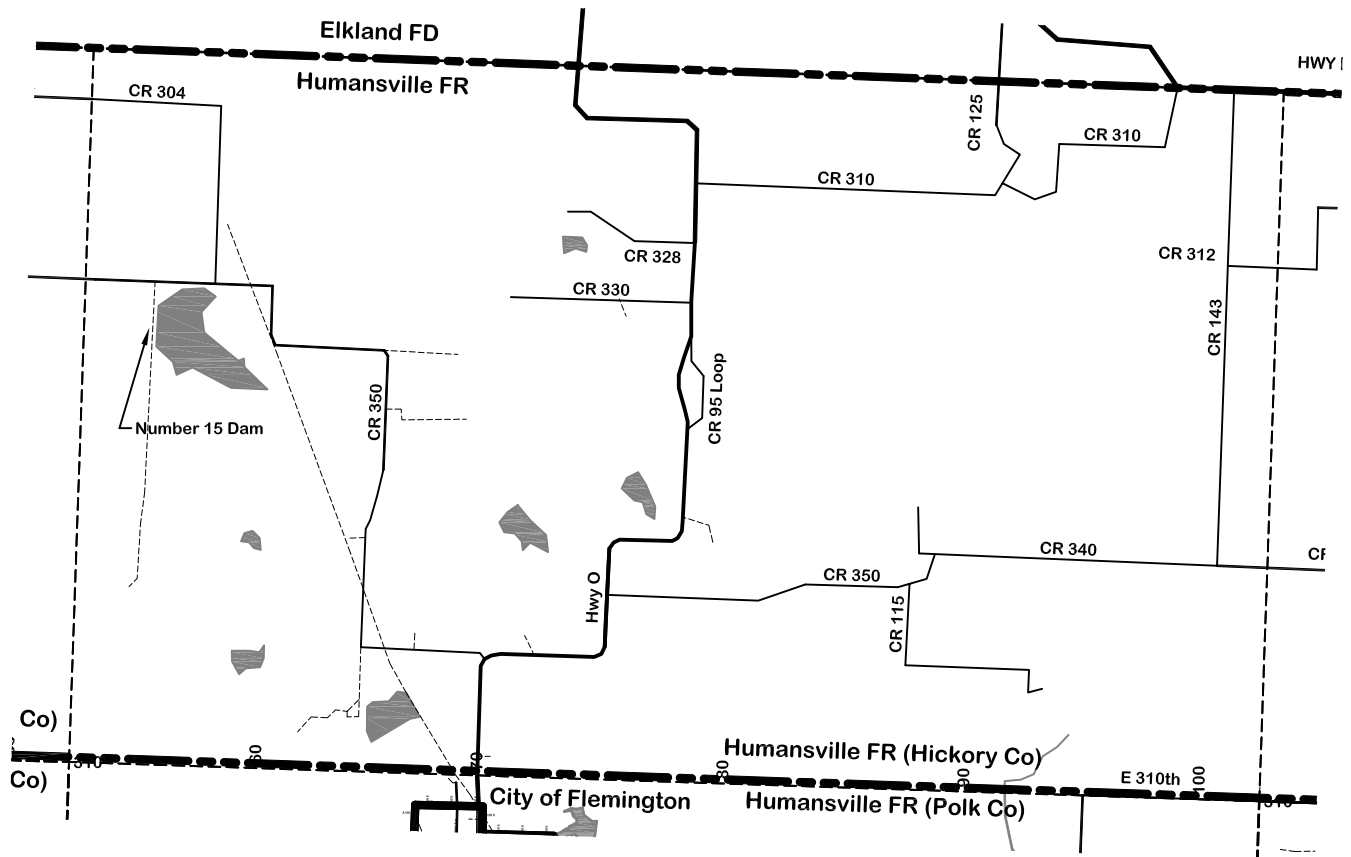


# Polk County Emergency Services Map Book

See Hickory County

Turn to Page Z1

See Hickory County



|    |    |    |    |    |    |
|----|----|----|----|----|----|
| Z0 | Z1 | Z2 | Z3 |    |    |
| A0 | A1 | A2 | A3 | A4 | A5 |
| B0 | B1 | B2 | B3 | B4 | B5 |
| C0 | C1 | C2 | C3 | C4 | C5 |
| D0 | D1 | D2 | D3 | D4 | D5 |
|    | E1 | E2 | E3 | E4 | E5 |
|    | F1 | F2 | F3 | F4 | F5 |

Scale: 1 mile

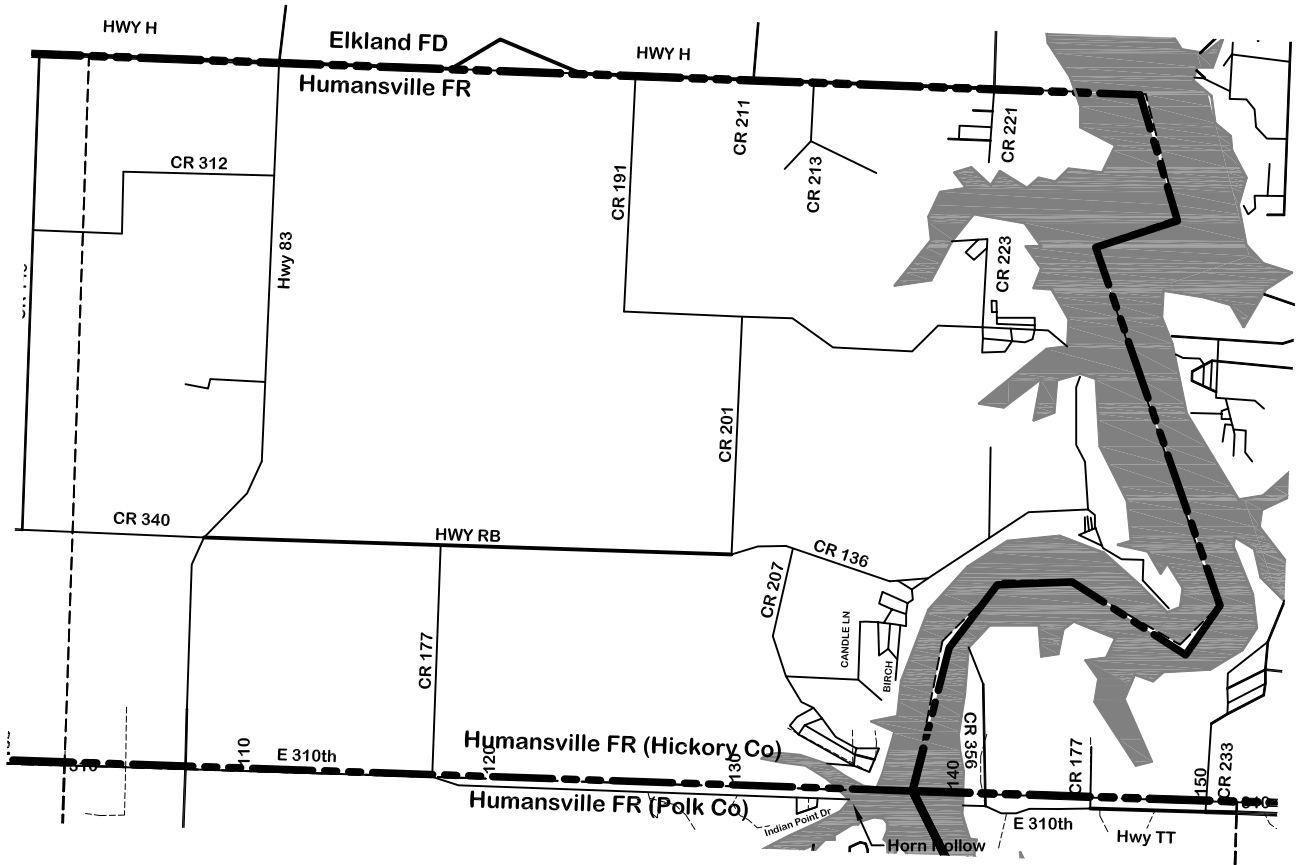
Turn to Page A2

# Polk County Emergency Services Map Book

See Hickory County

Turn to Page Z1

See Hickory County



|    |    |    |    |    |    |
|----|----|----|----|----|----|
| Z0 | Z1 | Z2 | Z3 |    |    |
| A0 | A1 | A2 | A3 | A4 | A5 |
| B0 | B1 | B2 | B3 | B4 | B5 |
| C0 | C1 | C2 | C3 | C4 | C5 |
| D0 | D1 | D2 | D3 | D4 | D5 |
|    | E1 | E2 | E3 | E4 | E5 |
|    | F1 | F2 | F3 | F4 | F5 |

Scale: 1 mile



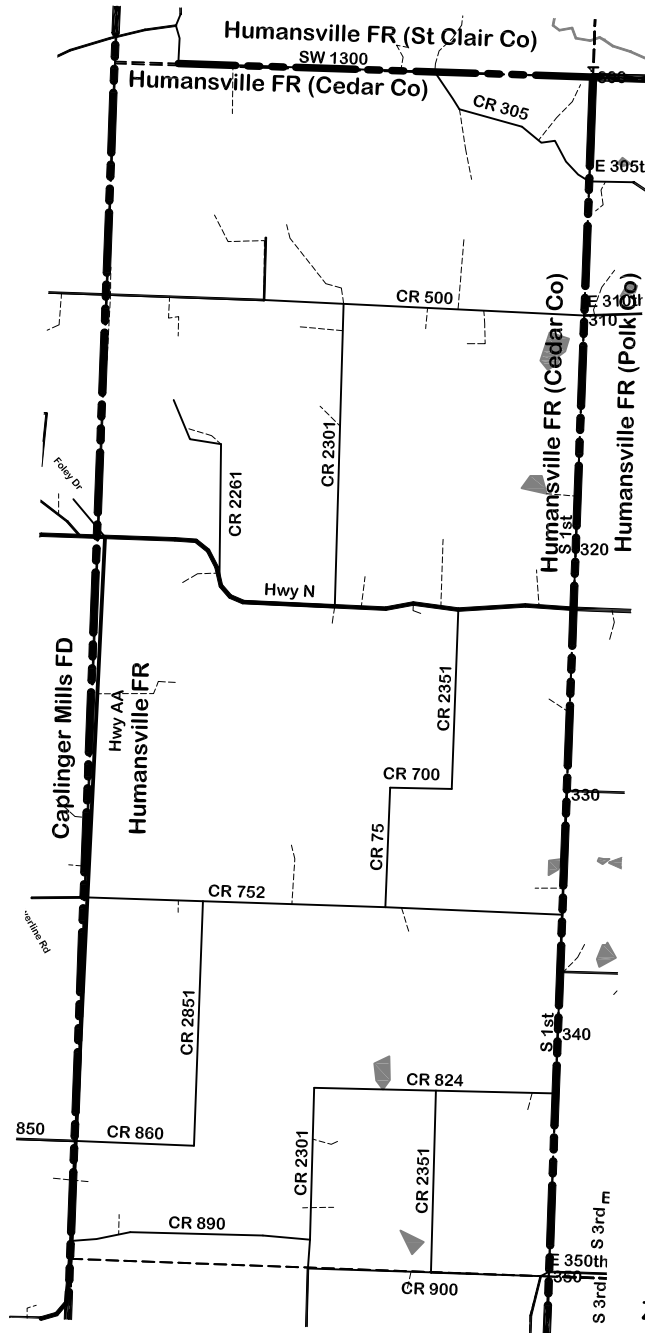
Turn to Page A2

# Polk County Emergency Services Map Book

Turn to Page Z0

See Cedar County

Turn to Page A1



|    |    |    |    |    |    |
|----|----|----|----|----|----|
| Z0 | Z1 | Z2 | Z3 |    |    |
| A0 | A1 | A2 | A3 | A4 | A5 |
| B0 | B1 | B2 | B3 | B4 | B5 |
| C0 | C1 | C2 | C3 | C4 | C5 |
| D0 | D1 | D2 | D3 | D4 | D5 |
|    | E1 | E2 | E3 | E4 | E5 |
|    | F1 | F2 | F3 | F4 | F5 |

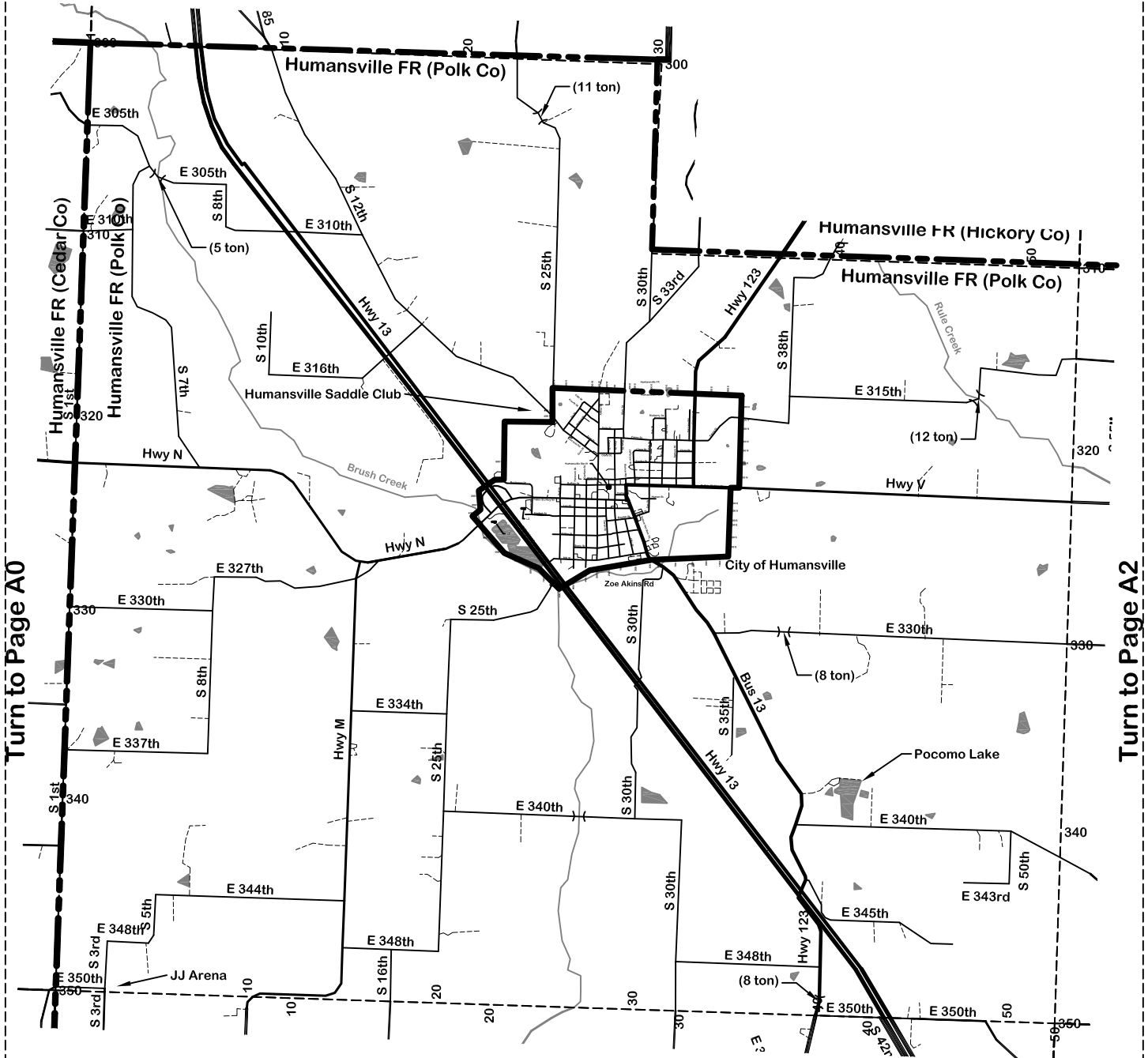
Scale: 1 mile



Turn to Page B0

# Polk County Emergency Services Map Book

Turn to Page Z1



Turn to Page A0

Turn to Page A2

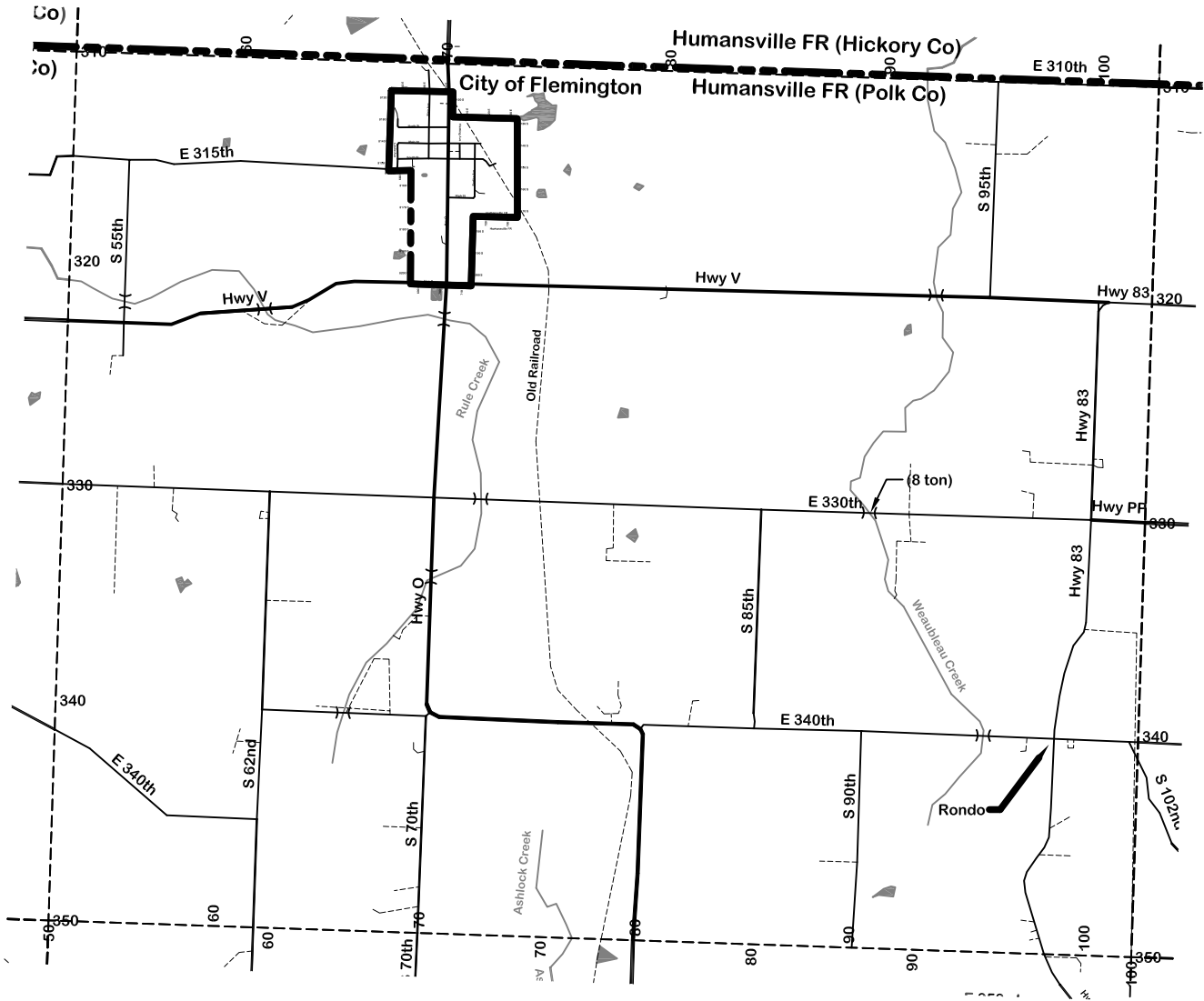
Scale: 1 mile

Turn to Page B1

|    |           |    |    |    |    |
|----|-----------|----|----|----|----|
| Z0 | Z1        | Z2 | Z3 |    |    |
| A0 | <b>A1</b> | A2 | A3 | A4 | A5 |
| B0 | B1        | B2 | B3 | B4 | B5 |
| C0 | C1        | C2 | C3 | C4 | C5 |
| D0 | D1        | D2 | D3 | D4 | D5 |
|    | E1        | E2 | E3 | E4 | E5 |
|    | F1        | F2 | F3 | F4 | F5 |

# Polk County Emergency Services Map Book

Turn to Page Z2



Turn to Page A1

Turn to Page A3

|    |    |           |    |    |    |
|----|----|-----------|----|----|----|
| Z0 | Z1 | Z2        | Z3 |    |    |
| A0 | A1 | <b>A2</b> | A3 | A4 | A5 |
| B0 | B1 | B2        | B3 | B4 | B5 |
| C0 | C1 | C2        | C3 | C4 | C5 |
| D0 | D1 | D2        | D3 | D4 | D5 |
|    | E1 | E2        | E3 | E4 | E5 |
|    | F1 | F2        | F3 | F4 | F5 |

Scale: 1 mile



Turn to Page B2

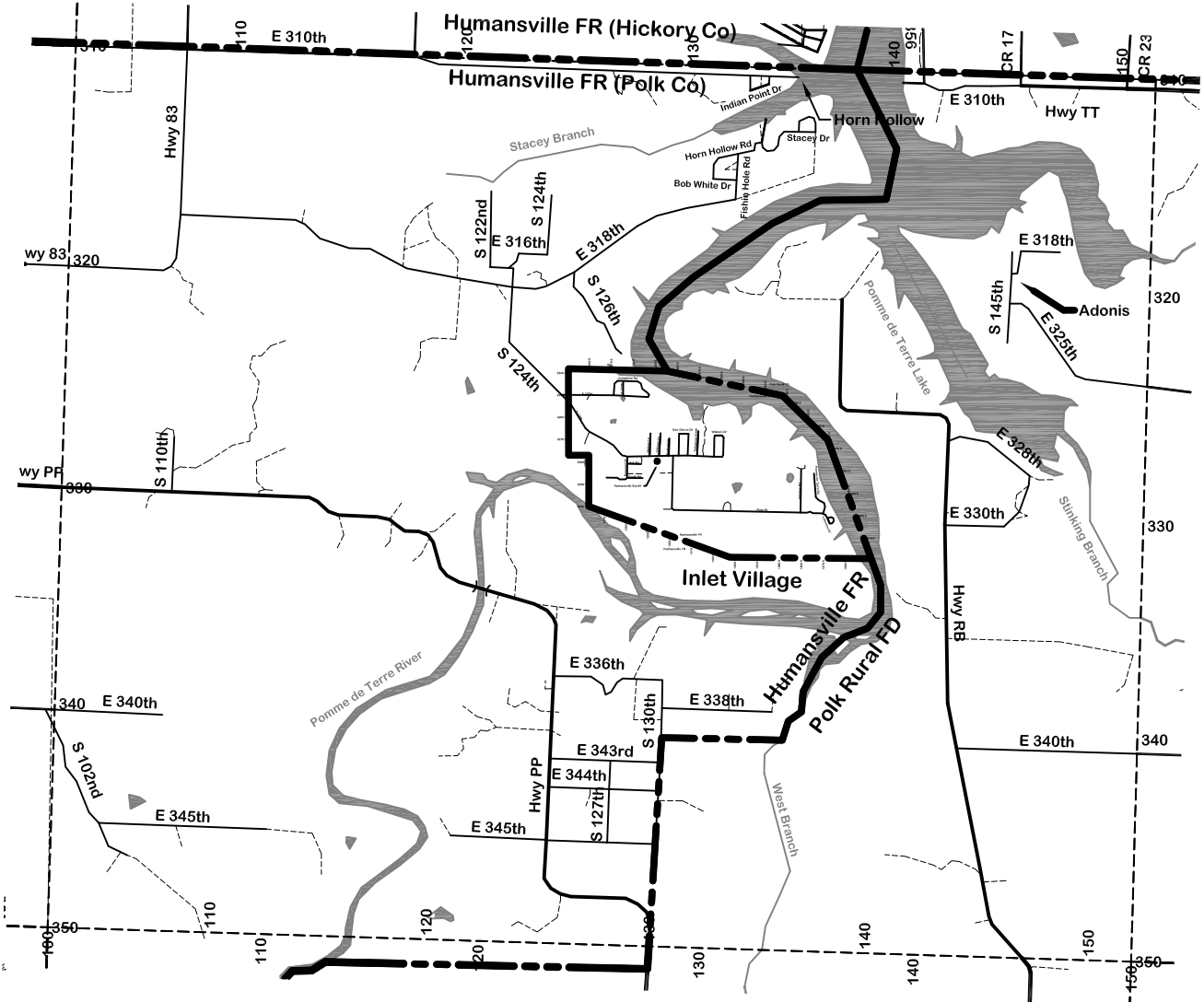
Updated: 6/15/2010

# Polk County Emergency Services Map Book

See Hickory County

Turn to Page A2

Turn to Page A4

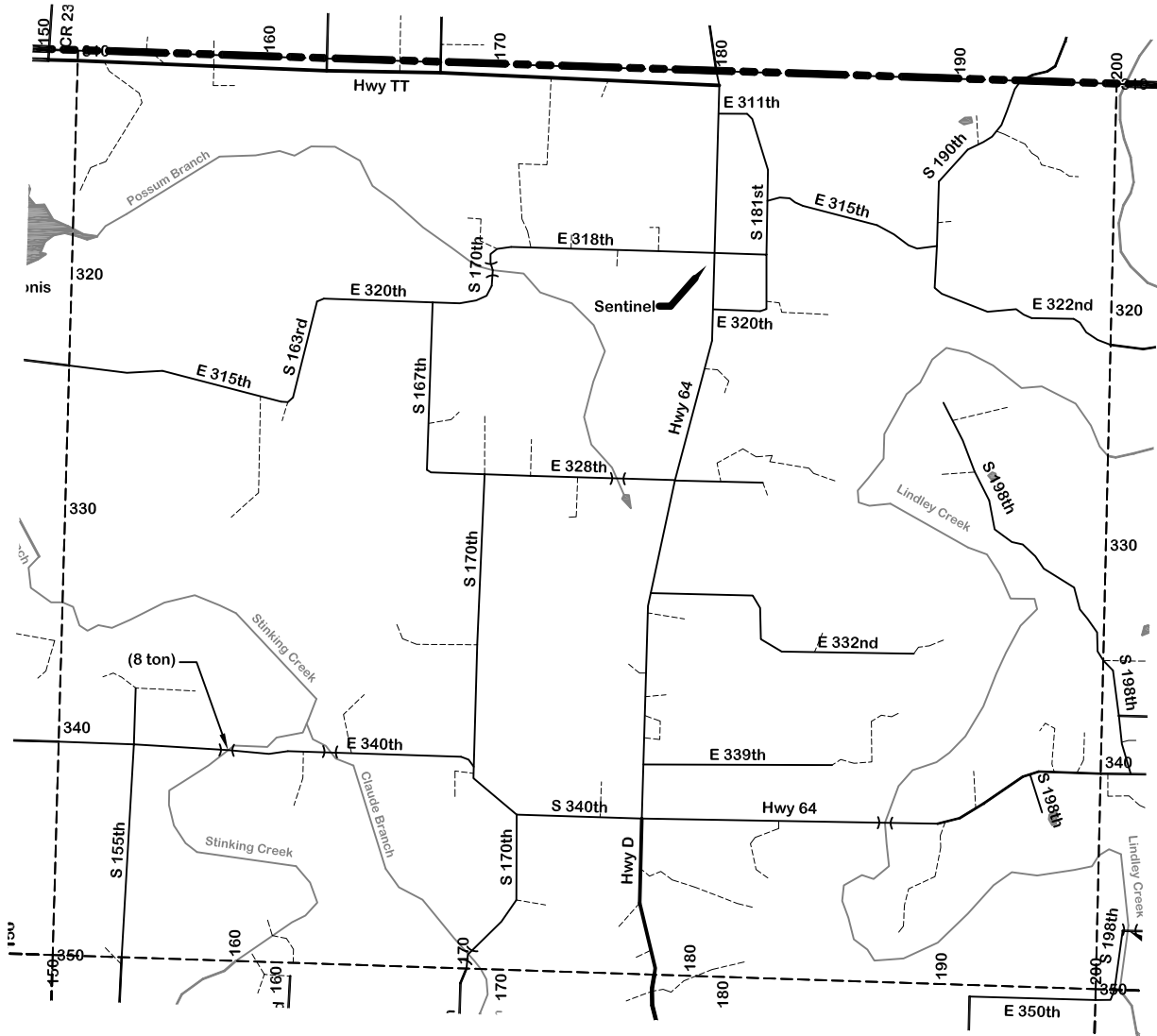


Turn to Page B3

|    |    |    |    |    |    |
|----|----|----|----|----|----|
| Z0 | Z1 | Z2 | Z3 |    |    |
| A0 | A1 | A2 | A3 | A4 | A5 |
| B0 | B1 | B2 | B3 | B4 | B5 |
| C0 | C1 | C2 | C3 | C4 | C5 |
| D0 | D1 | D2 | D3 | D4 | D5 |
|    | E1 | E2 | E3 | E4 | E5 |
|    | F1 | F2 | F3 | F4 | F5 |

# Polk County Emergency Services Map Book

See Hickory County



Turn to Page A3

Turn to Page A5

Scale: 1 mile



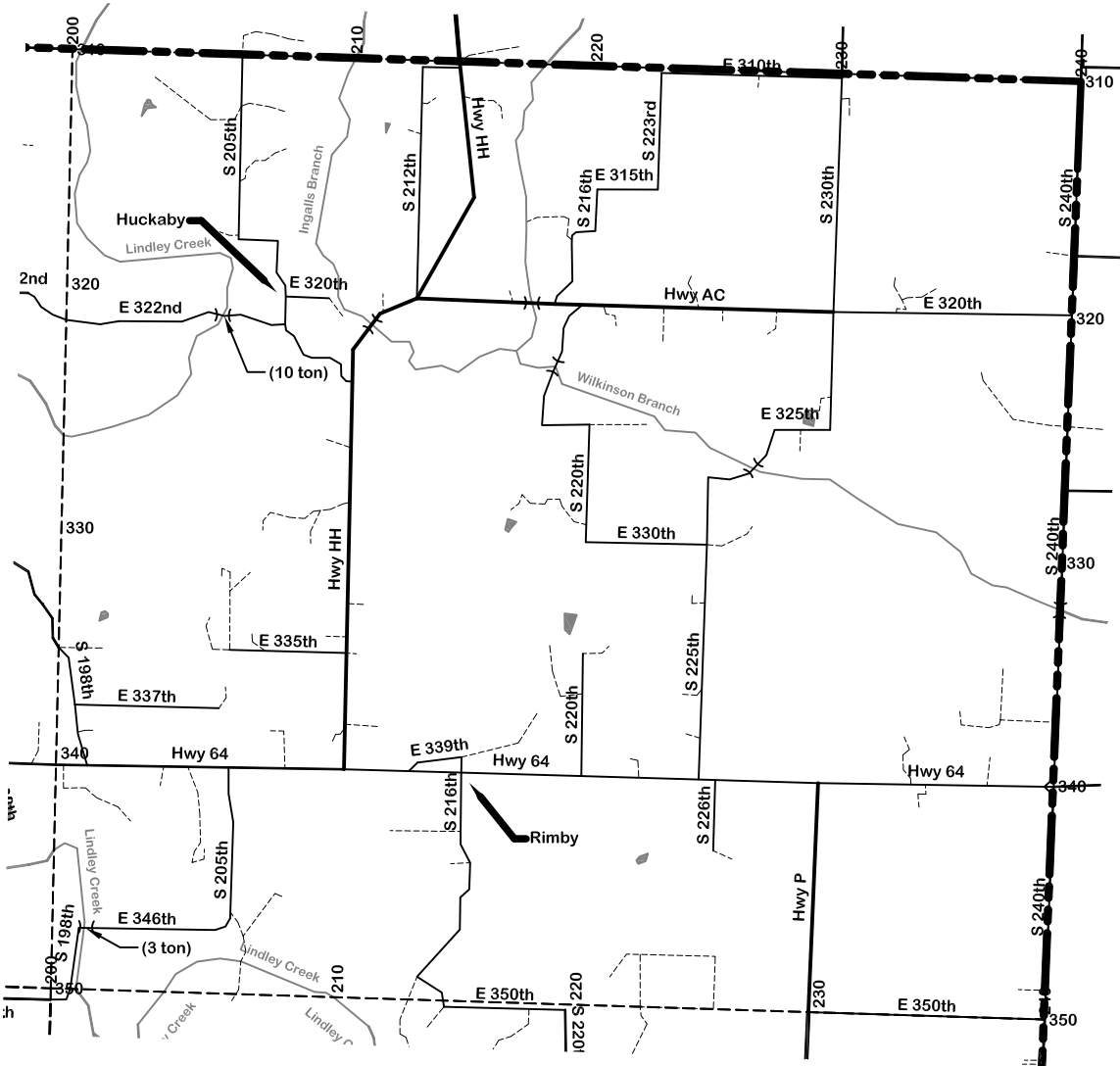
Turn to Page B4

|    |    |    |    |    |
|----|----|----|----|----|
| Z0 | Z1 | Z2 | Z3 |    |
| A0 | A1 | A2 | A3 | A5 |
| B0 | B1 | B2 | B3 | B5 |
| C0 | C1 | C2 | C3 | C5 |
| D0 | D1 | D2 | D3 | D5 |
|    | E1 | E2 | E3 | E5 |
|    | F1 | F2 | F3 | F5 |

# Polk County Emergency Services Map Book

See Hickory County

Turn to Page A4



See Dallas County



Turn to Page B5

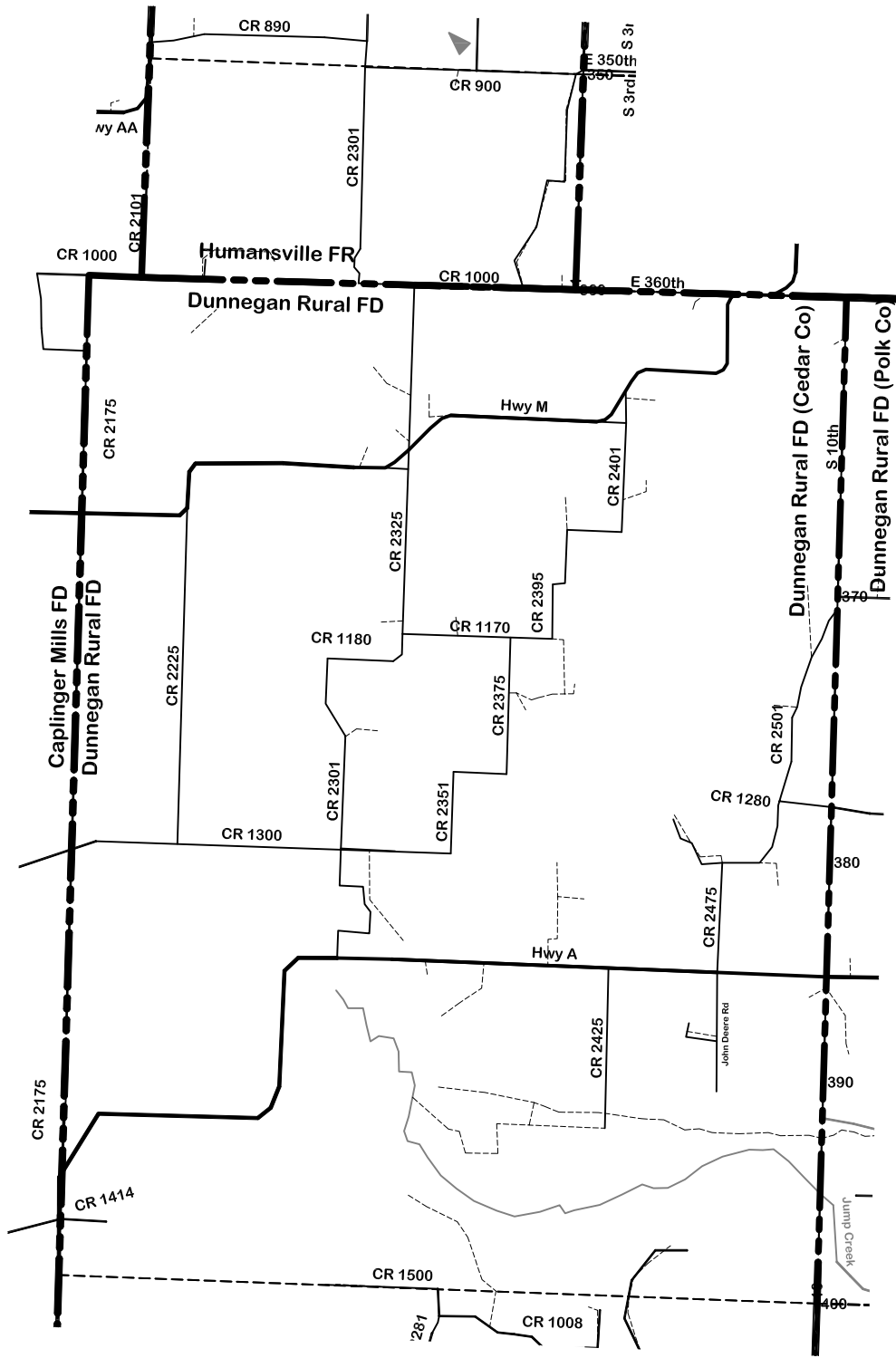
| Z0 | Z1 | Z2 | Z3 |    |
|----|----|----|----|----|
| A0 | A1 | A2 | A3 | A4 |
| B0 | B1 | B2 | B3 | B4 |
| C0 | C1 | C2 | C3 | C4 |
| D0 | D1 | D2 | D3 | D4 |
|    | E1 | E2 | E3 | E4 |
|    | F1 | F2 | F3 | F4 |



# Polk County Emergency Services Map Book

Turn to Page A0

See Cedar County



Turn to Page B1

Scale: 1 mile



Turn to Page C0

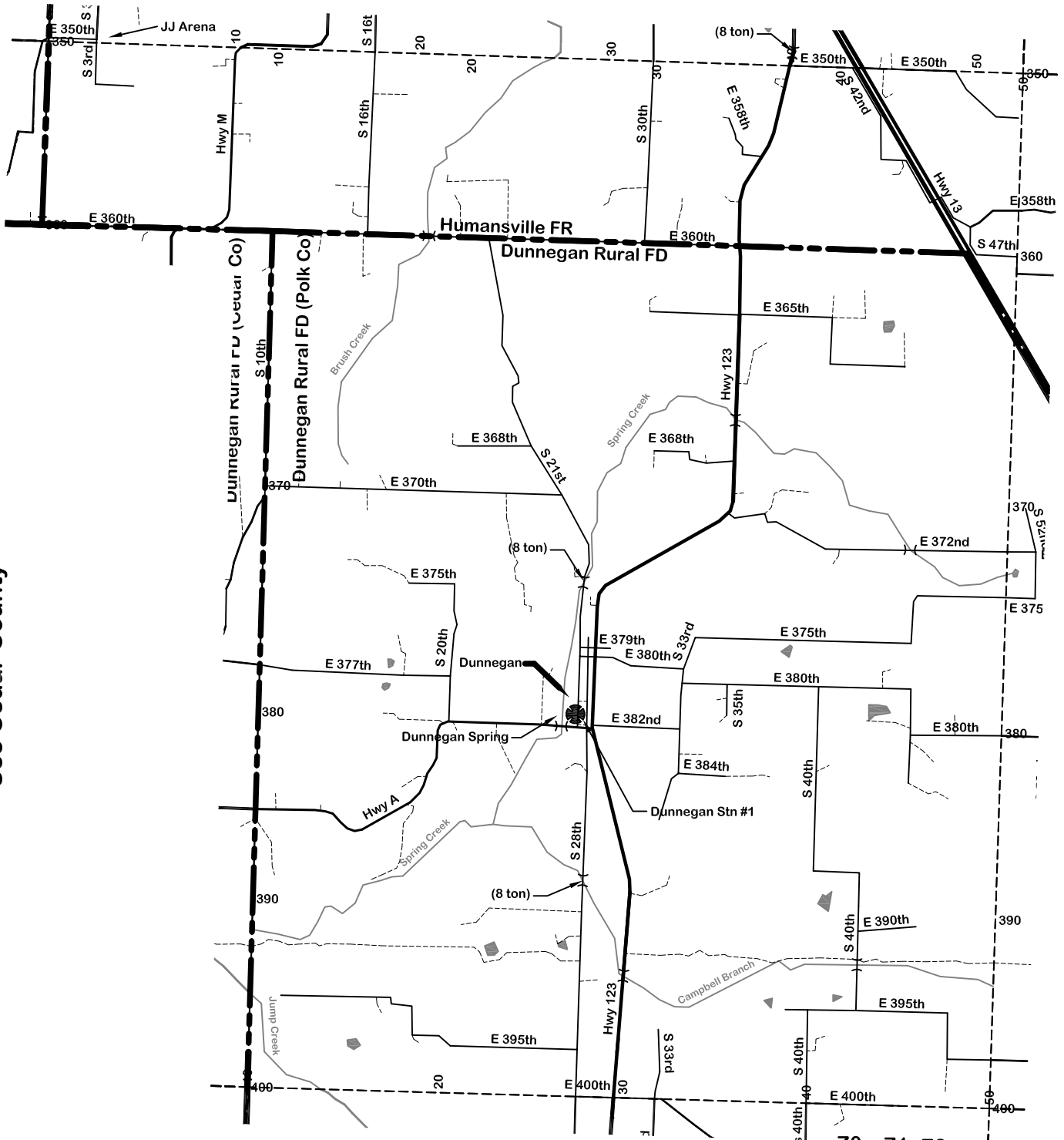
|    |           |    |    |    |    |
|----|-----------|----|----|----|----|
| Z0 | Z1        | Z2 | Z3 |    |    |
| A0 | A1        | A2 | A3 | A4 | A5 |
| B0 | <b>B1</b> | B2 | B3 | B4 | B5 |
| C0 | C1        | C2 | C3 | C4 | C5 |
| D0 | D1        | D2 | D3 | D4 | D5 |
|    | E1        | E2 | E3 | E4 | E5 |
|    | F1        | F2 | F3 | F4 | F5 |

# Polk County Emergency Services Map Book

Turn to Page A1

See Cedar County

Turn to Page B2



|    |           |    |    |    |    |
|----|-----------|----|----|----|----|
| Z0 | Z1        | Z2 | Z3 |    |    |
| A0 | A1        | A2 | A3 | A4 | A5 |
| B0 | <b>B1</b> | B2 | B3 | B4 | B5 |
| C0 | C1        | C2 | C3 | C4 | C5 |
| D0 | D1        | D2 | D3 | D4 | D5 |
|    | E1        | E2 | E3 | E4 | E5 |
|    | F1        | F2 | F3 | F4 | F5 |

Scale: 1 mile

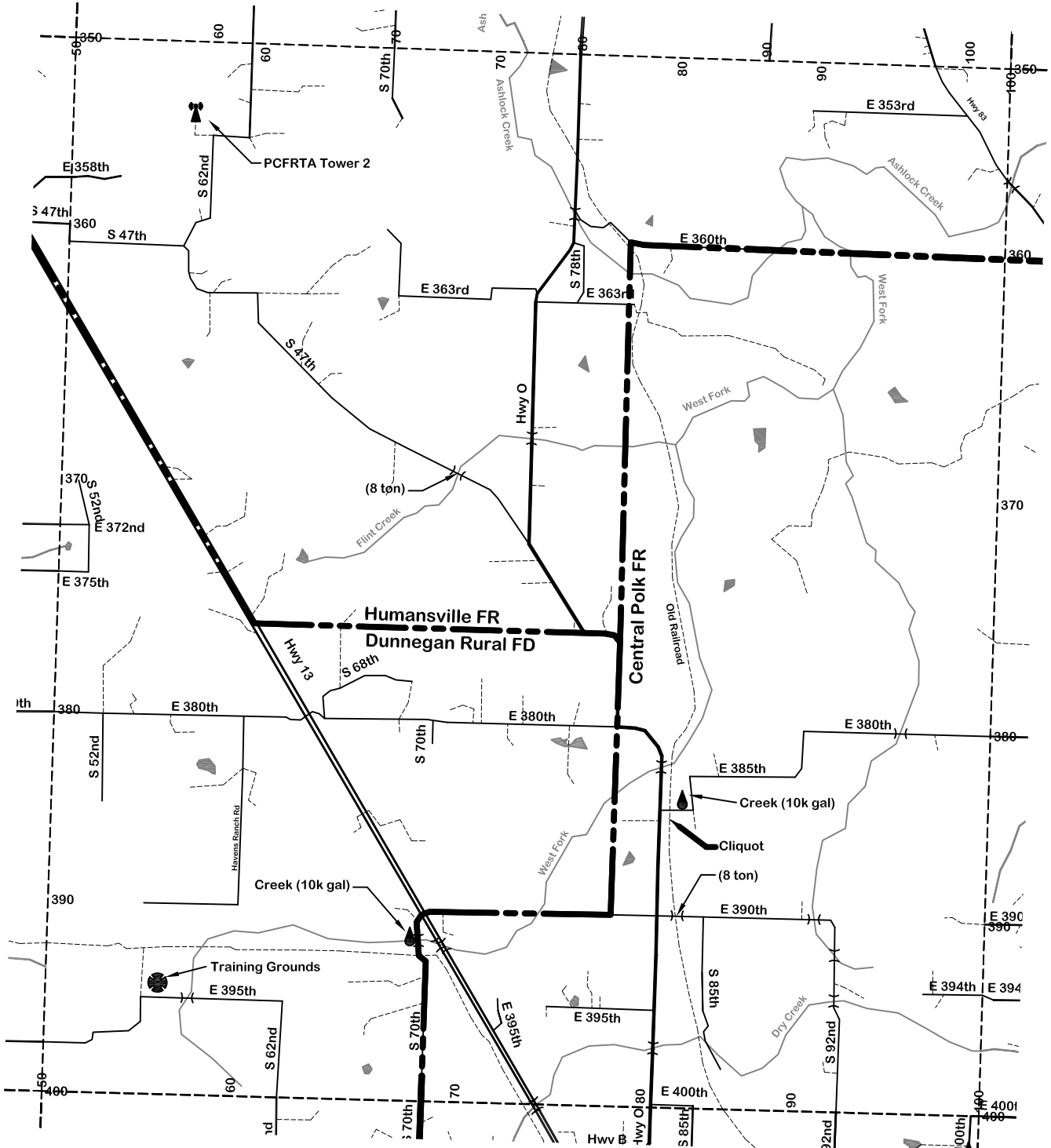
Turn to Page C1

# Polk County Emergency Services Map Book

Turn to Page A2

Turn to Page B1

Turn to Page B3



Scale: 1 mile



Turn to Page C2

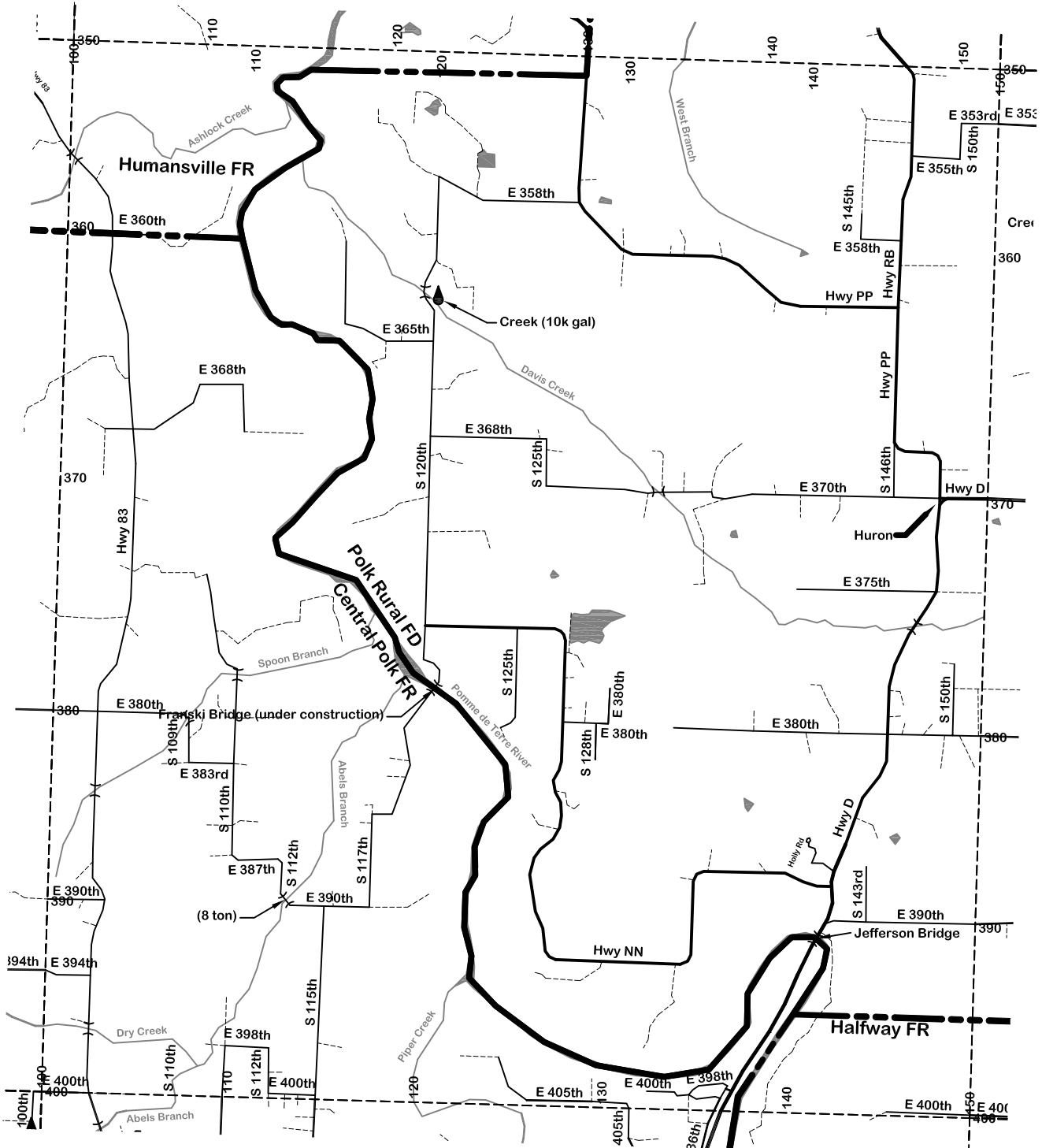
|    |    |    |    |    |    |
|----|----|----|----|----|----|
| Z0 | Z1 | Z2 | Z3 |    |    |
| A0 | A1 | A2 | A3 | A4 | A5 |
| B0 | B1 | B2 | B3 | B4 | B5 |
| C0 | C1 | C2 | C3 | C4 | C5 |
| D0 | D1 | D2 | D3 | D4 | D5 |
|    | E1 | E2 | E3 | E4 | E5 |
|    | F1 | F2 | F3 | F4 | F5 |

# Polk County Emergency Services Map Book

Turn to Page A3

Turn to Page B2

Turn to Page B4



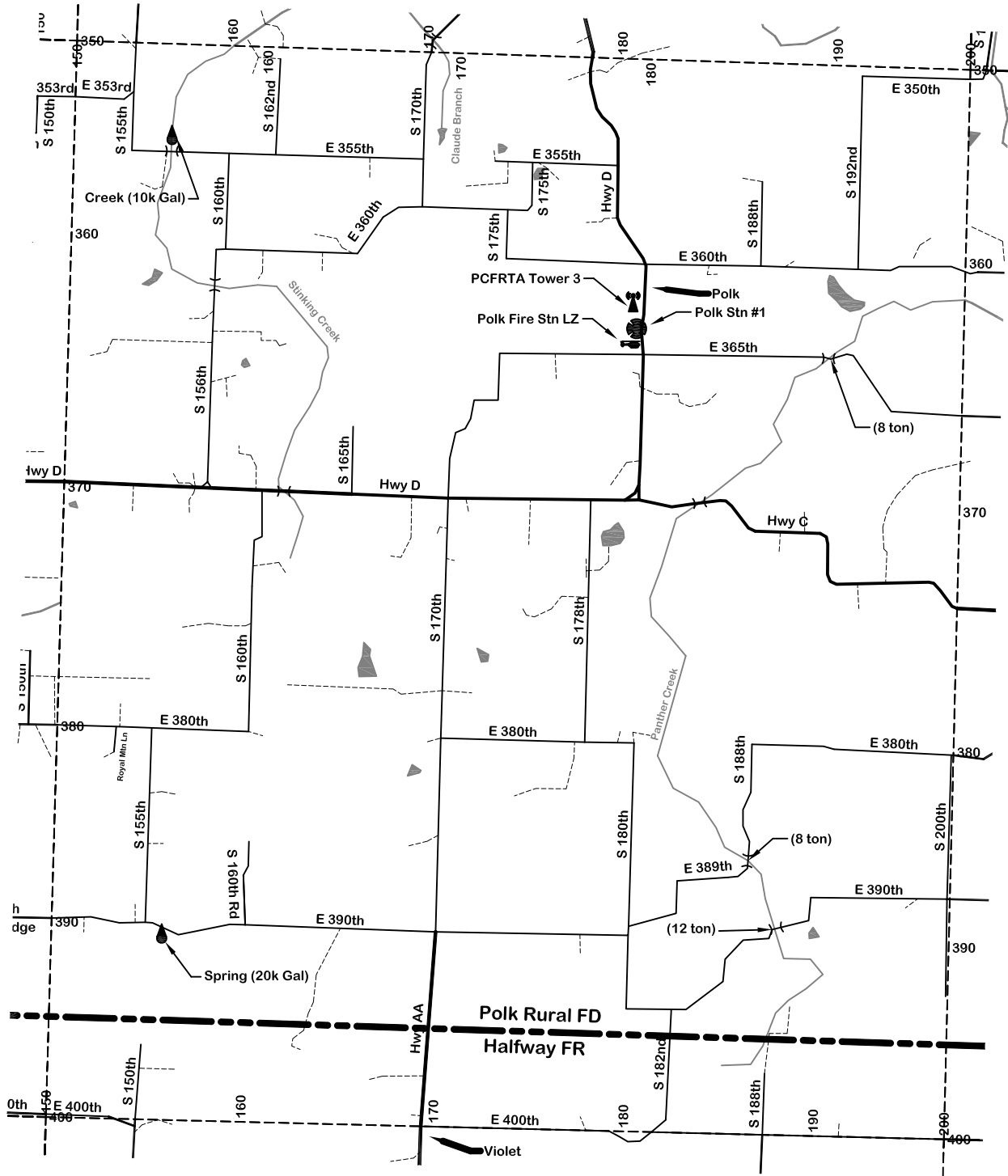
Scale: 1 mile

Turn to Page C3

|    |    |    |    |    |    |
|----|----|----|----|----|----|
| Z0 | Z1 | Z2 | Z3 |    |    |
| A0 | A1 | A2 | A3 | A4 | A5 |
| B0 | B1 | B2 | B3 | B4 | B5 |
| C0 | C1 | C2 | C3 | C4 | C5 |
| D0 | D1 | D2 | D3 | D4 | D5 |
|    | E1 | E2 | E3 | E4 | E5 |
|    | F1 | F2 | F3 | F4 | F5 |

# Polk County Emergency Services Map Book

Turn to Page A4



Turn to Page B3

Turn to Page B5

Scale: 1 mile

Turn to Page C4

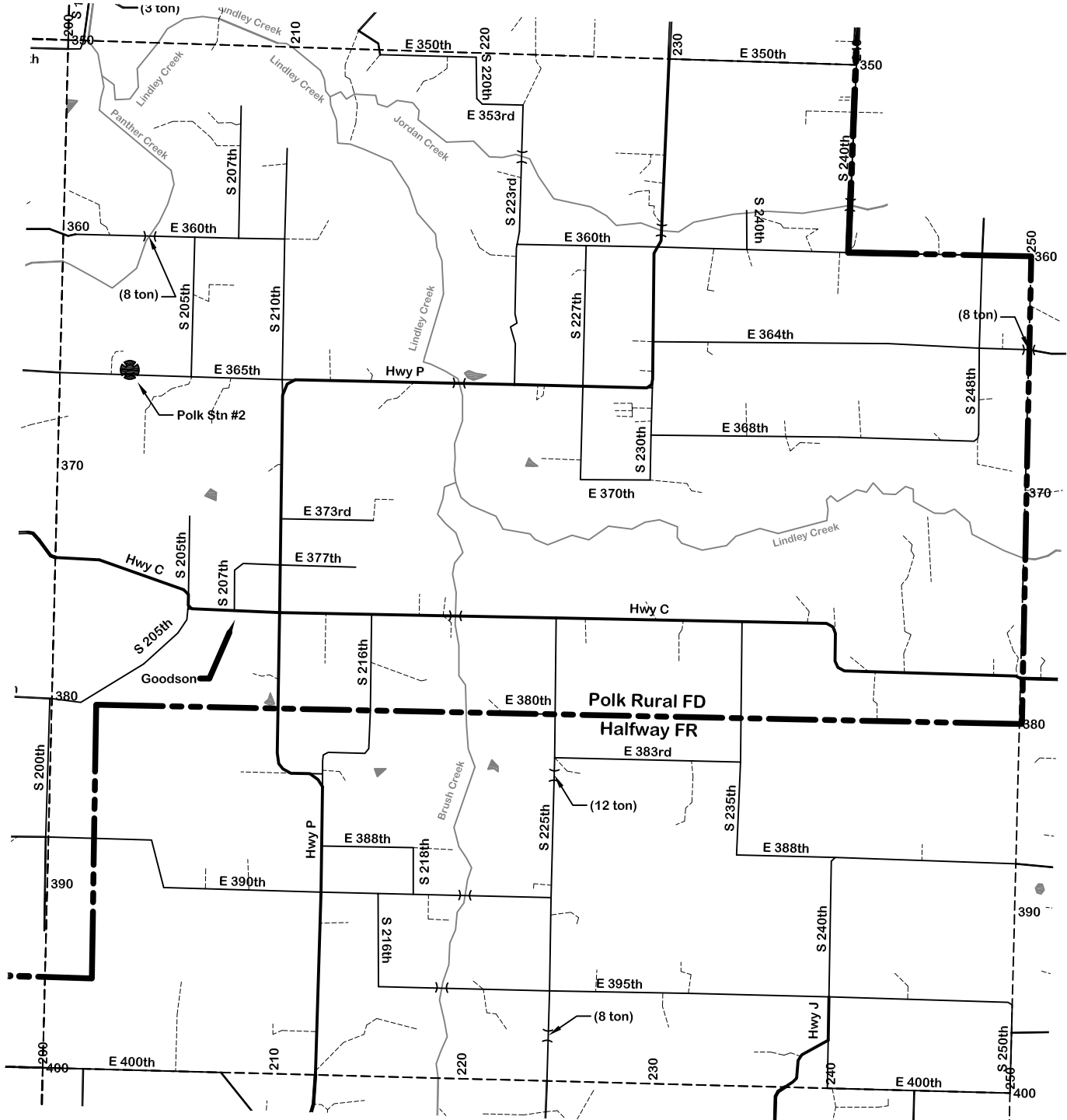
|    |    |    |    |    |    |
|----|----|----|----|----|----|
| Z0 | Z1 | Z2 | Z3 |    |    |
| A0 | A1 | A2 | A3 | A4 | A5 |
| B0 | B1 | B2 | B3 |    | B5 |
| C0 | C1 | C2 | C3 | C4 | C5 |
| D0 | D1 | D2 | D3 | D4 | D5 |
|    | E1 | E2 | E3 | E4 | E5 |
|    | F1 | F2 | F3 | F4 | F5 |

# Polk County Emergency Services Map Book

Turn to Page A5

Turn to Page B4

See Dallas County



Scale: 1 mile

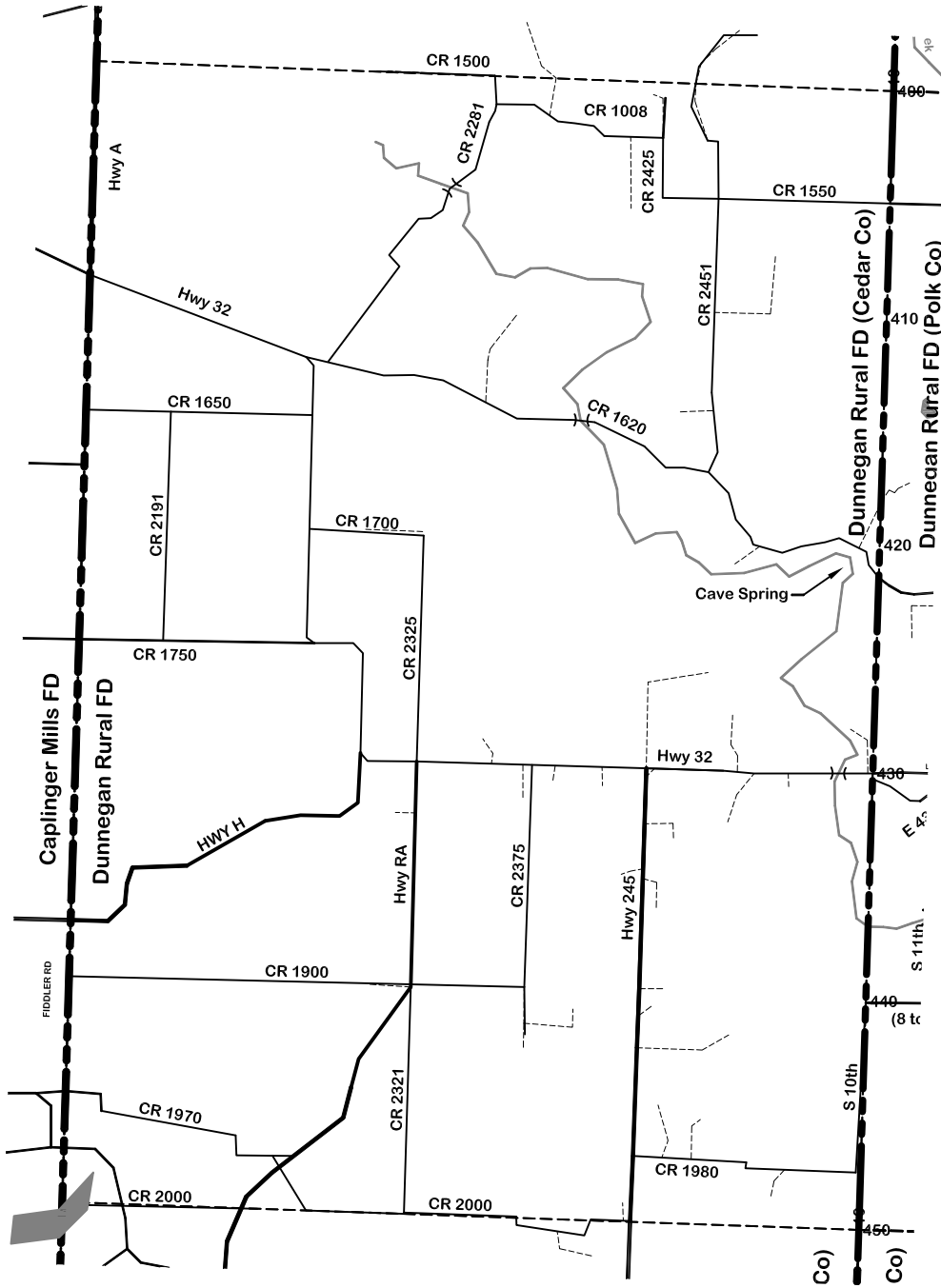
Turn to Page C5

|    |    |    |    |    |    |
|----|----|----|----|----|----|
| Z0 | Z1 | Z2 | Z3 |    |    |
| A0 | A1 | A2 | A3 | A4 | A5 |
| B0 | B1 | B2 | B3 | B4 |    |
| C0 | C1 | C2 | C3 | C4 | C5 |
| D0 | D1 | D2 | D3 | D4 | D5 |
|    | E1 | E2 | E3 | E4 | E5 |
|    | F1 | F2 | F3 | F4 | F5 |

# Polk County Emergency Services Map Book

Turn to Page B0

See Cedar County



Turn to Page C1

Scale: 1 mile



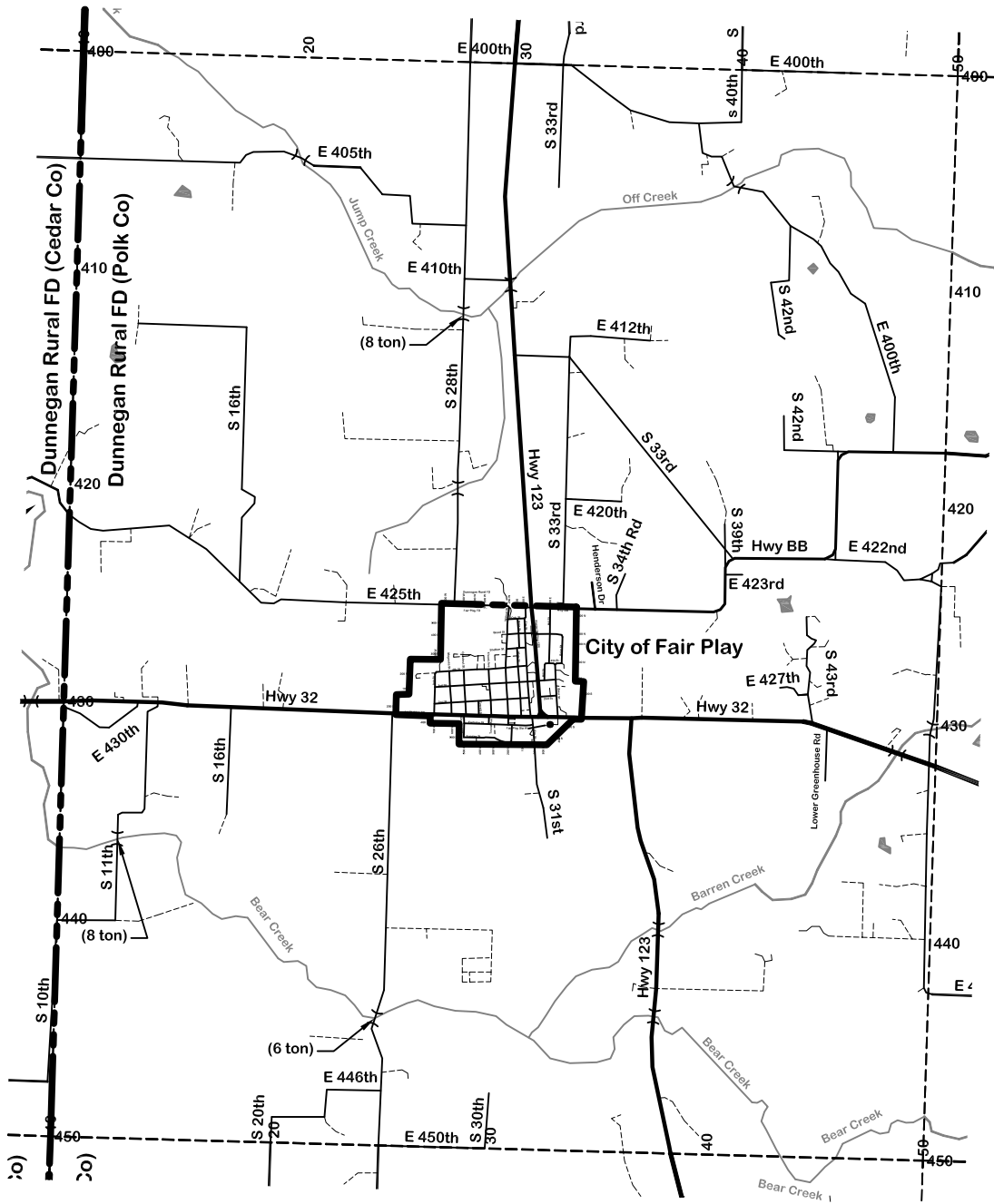
Turn to Page D0

|    |           |    |    |    |    |
|----|-----------|----|----|----|----|
| Z0 | Z1        | Z2 | Z3 |    |    |
| A0 | A1        | A2 | A3 | A4 | A5 |
| B0 | B1        | B2 | B3 | B4 | B5 |
| C0 | <b>C1</b> | C2 | C3 | C4 | C5 |
| D0 | D1        | D2 | D3 | D4 | D5 |
|    | E1        | E2 | E3 | E4 | E5 |
|    | F1        | F2 | F3 | F4 | F5 |

# Polk County Emergency Services Map Book

Turn to Page B1

See Cedar County



Turn to Page C2

Scale: 1 mile

Turn to Page D1

|    |           |    |    |    |    |
|----|-----------|----|----|----|----|
| Z0 | Z1        | Z2 | Z3 |    |    |
| A0 | A1        | A2 | A3 | A4 | A5 |
| B0 | B1        | B2 | B3 | B4 | B5 |
| C0 | <b>C1</b> | C2 | C3 | C4 | C5 |
| D0 | D1        | D2 | D3 | D4 | D5 |
|    | E1        | E2 | E3 | E4 | E5 |
|    | F1        | F2 | F3 | F4 | F5 |

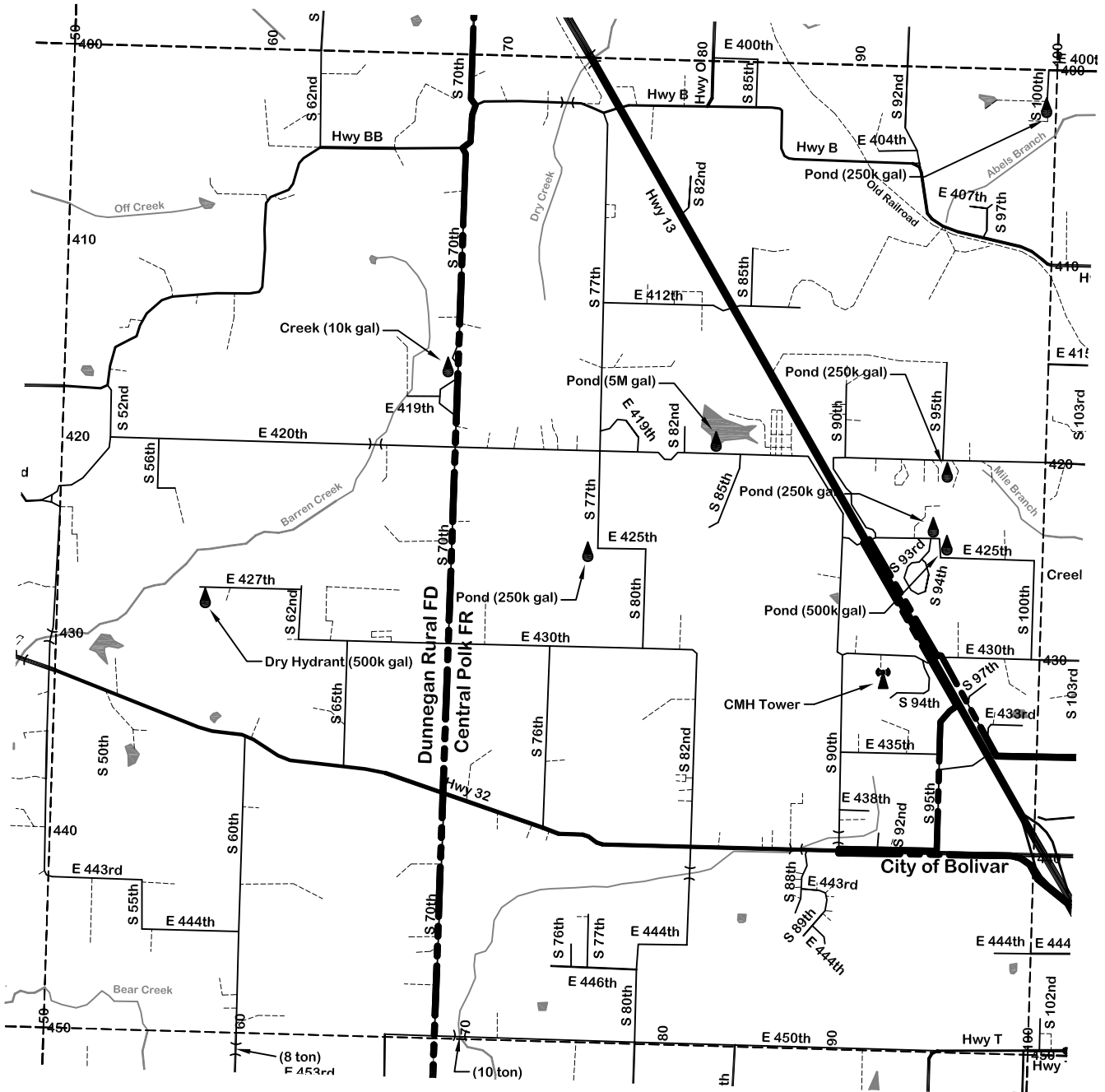


# Polk County Emergency Services Map Book

Turn to Page B2

Turn to Page C1

Turn to Page C3



Turn to Page D2

| Z0 | Z1 | Z2        | Z3 |    |    |
|----|----|-----------|----|----|----|
| A0 | A1 | A2        | A3 | A4 | A5 |
| B0 | B1 | B2        | B3 | B4 | B5 |
| C0 | C1 | <b>C2</b> | C3 | C4 | C5 |
| D0 | D1 | D2        | D3 | D4 | D5 |
|    | E1 | E2        | E3 | E4 | E5 |
|    | F1 | F2        | F3 | F4 | F5 |

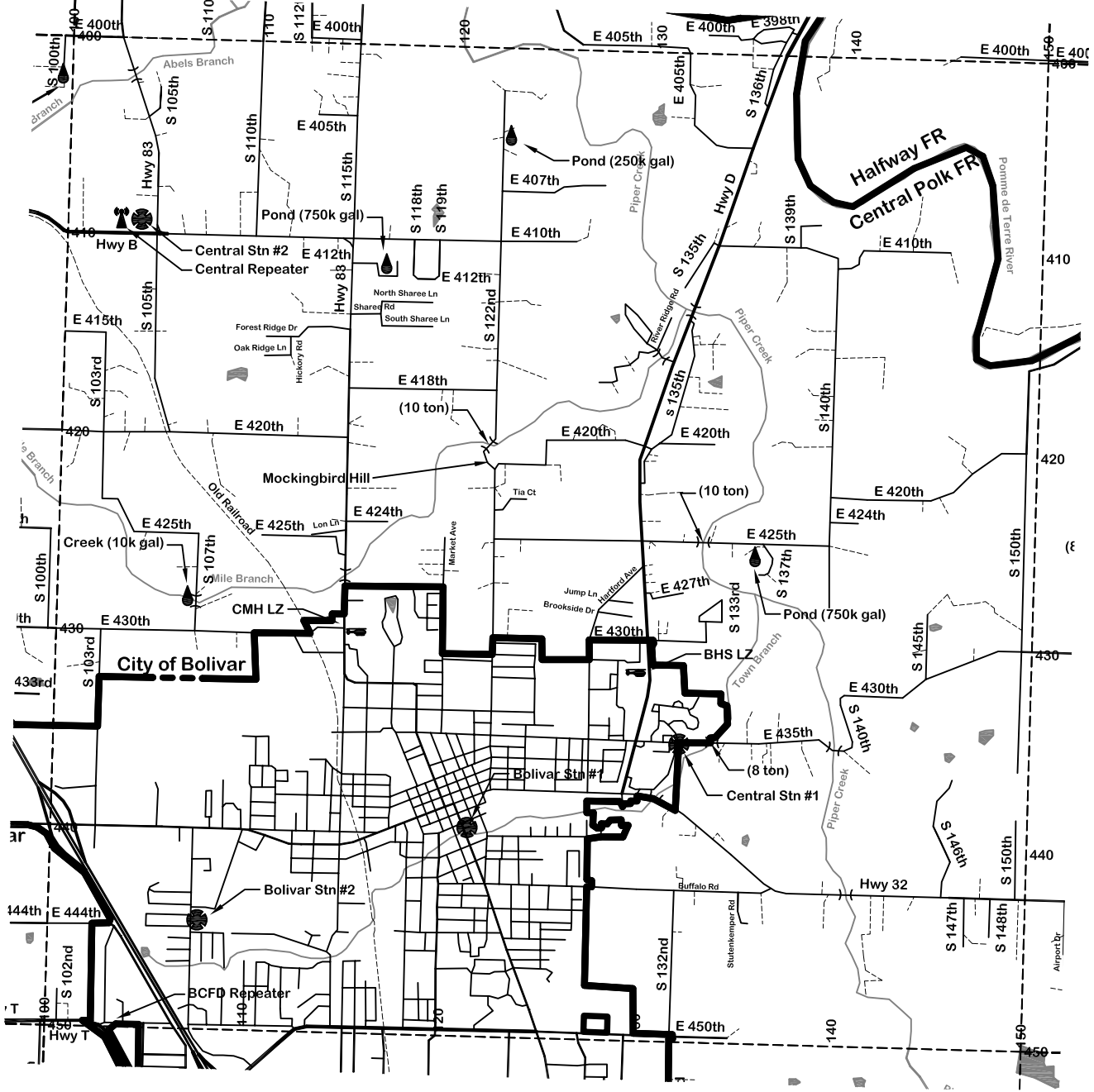
Scale: 1 mile

# Polk County Emergency Services Map Book

Turn to Page B3

Turn to Page C2

Turn to Page C4



Turn to Page D3

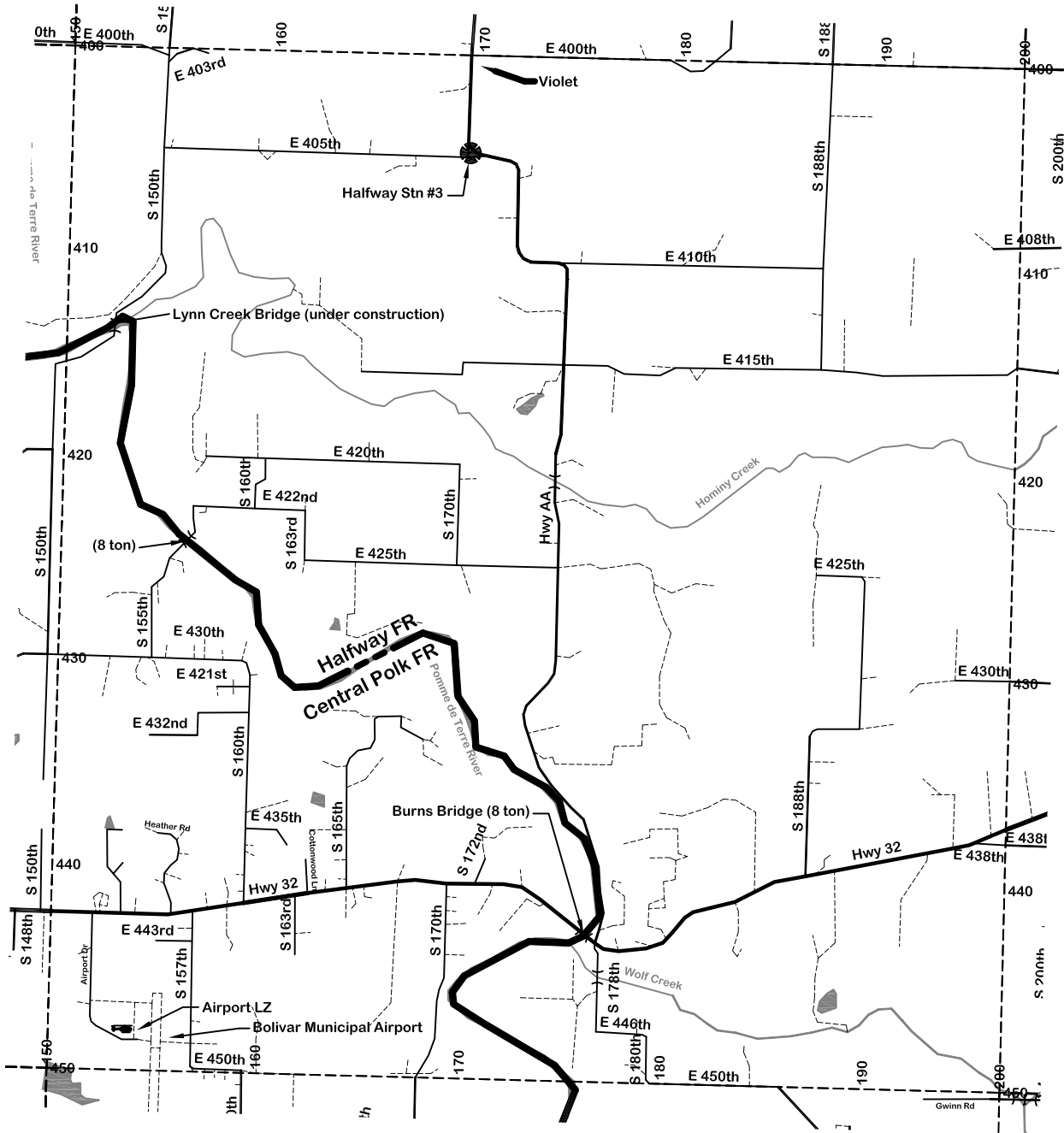
|    |    |    |    |    |    |
|----|----|----|----|----|----|
| Z0 | Z1 | Z2 | Z3 |    |    |
| A0 | A1 | A2 | A3 | A4 | A5 |
| B0 | B1 | B2 | B3 | B4 | B5 |
| C0 | C1 | C2 | C3 | C4 | C5 |
| D0 | D1 | D2 | D3 | D4 | D5 |
|    | E1 | E2 | E3 | E4 | E5 |
|    | F1 | F2 | F3 | F4 | F5 |

# Polk County Emergency Services Map Book

Turn to Page B4

Turn to Page C3

Turn to Page C5



Scale: 1 mile

Turn to Page D4

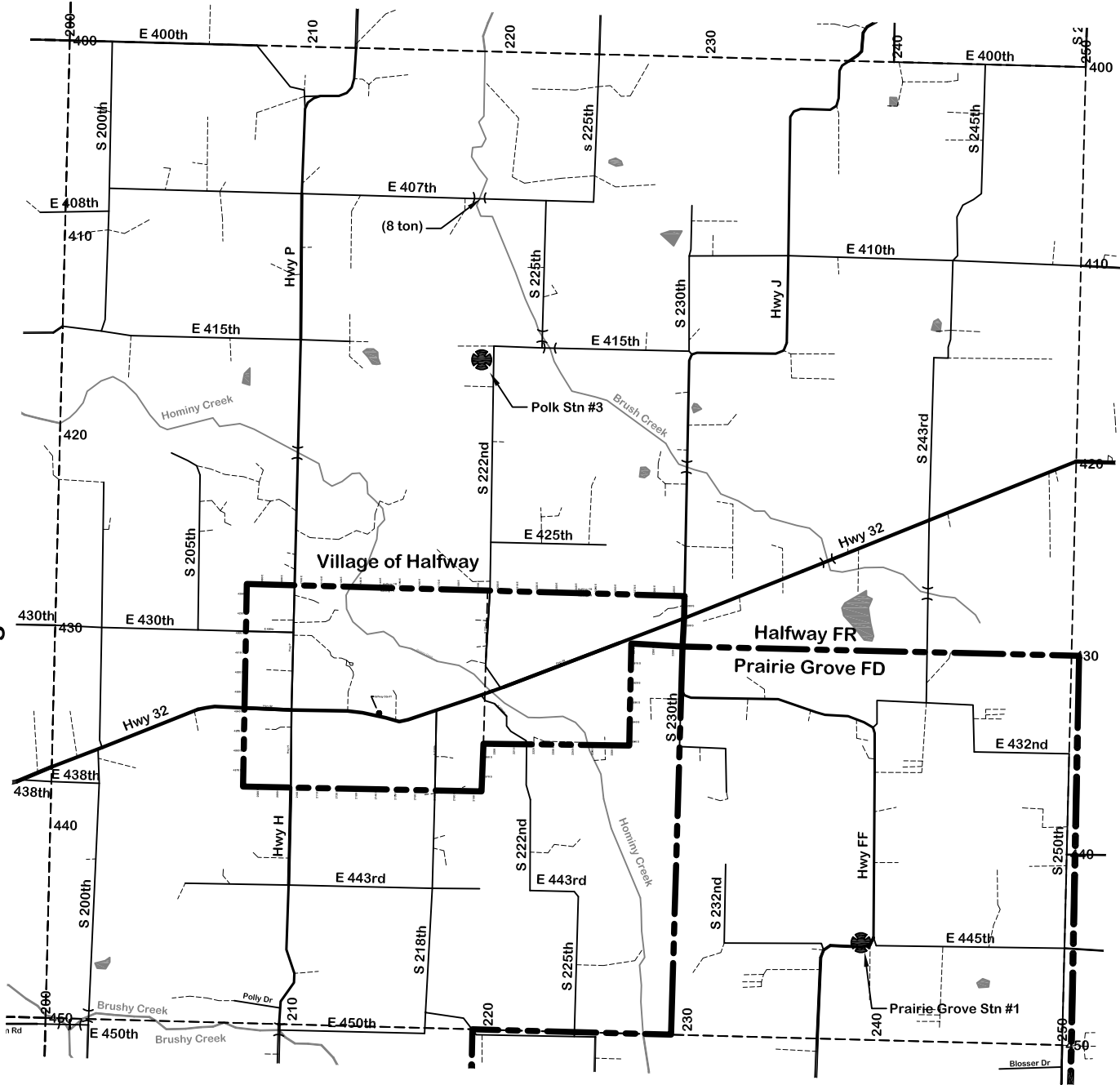
|    |    |    |    |    |    |
|----|----|----|----|----|----|
| Z0 | Z1 | Z2 | Z3 |    |    |
| A0 | A1 | A2 | A3 | A4 | A5 |
| B0 | B1 | B2 | B3 | B4 | B5 |
| C0 | C1 | C2 | C3 | C4 | C5 |
| D0 | D1 | D2 | D3 | D4 | D5 |
|    | E1 | E2 | E3 | E4 | E5 |
|    | F1 | F2 | F3 | F4 | F5 |

# Polk County Emergency Services Map Book

Turn to Page B5

Turn to Page C4

See Dallas County



|    |    |    |    |    |    |
|----|----|----|----|----|----|
| Z0 | Z1 | Z2 | Z3 |    |    |
| A0 | A1 | A2 | A3 | A4 | A5 |
| B0 | B1 | B2 | B3 | B4 | B5 |
| C0 | C1 | C2 | C3 | C4 |    |
| D0 | D1 | D2 | D3 | D4 | D5 |
|    | E1 | E2 | E3 | E4 | E5 |
|    | F1 | F2 | F3 | F4 | F5 |

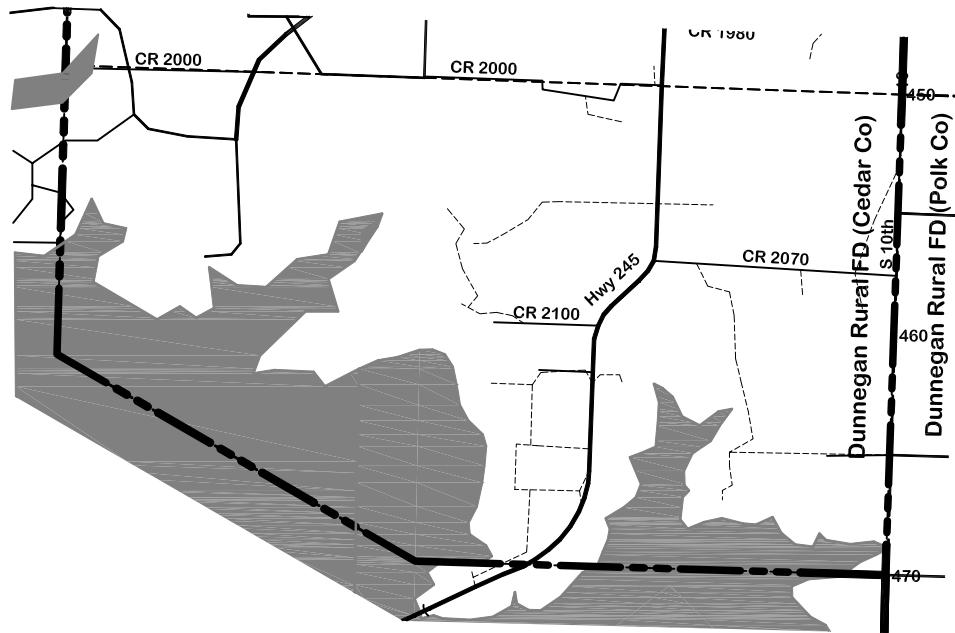
Scale: 1 mile

Turn to Page D5

# Polk County Emergency Services Map Book

Turn to Page C0

See Cedar County



Turn to Page D1

|    |    |    |    |    |    |
|----|----|----|----|----|----|
| Z0 | Z1 | Z2 | Z3 |    |    |
| A0 | A1 | A2 | A3 | A4 | A5 |
| B0 | B1 | B2 | B3 | B4 | B5 |
| C0 | C1 | C2 | C3 | C4 | C5 |
| D0 | D1 | D2 | D3 | D4 | D5 |
|    | E1 | E2 | E3 | E4 | E5 |
|    | F1 | F2 | F3 | F4 | F5 |

Scale: 1 mile

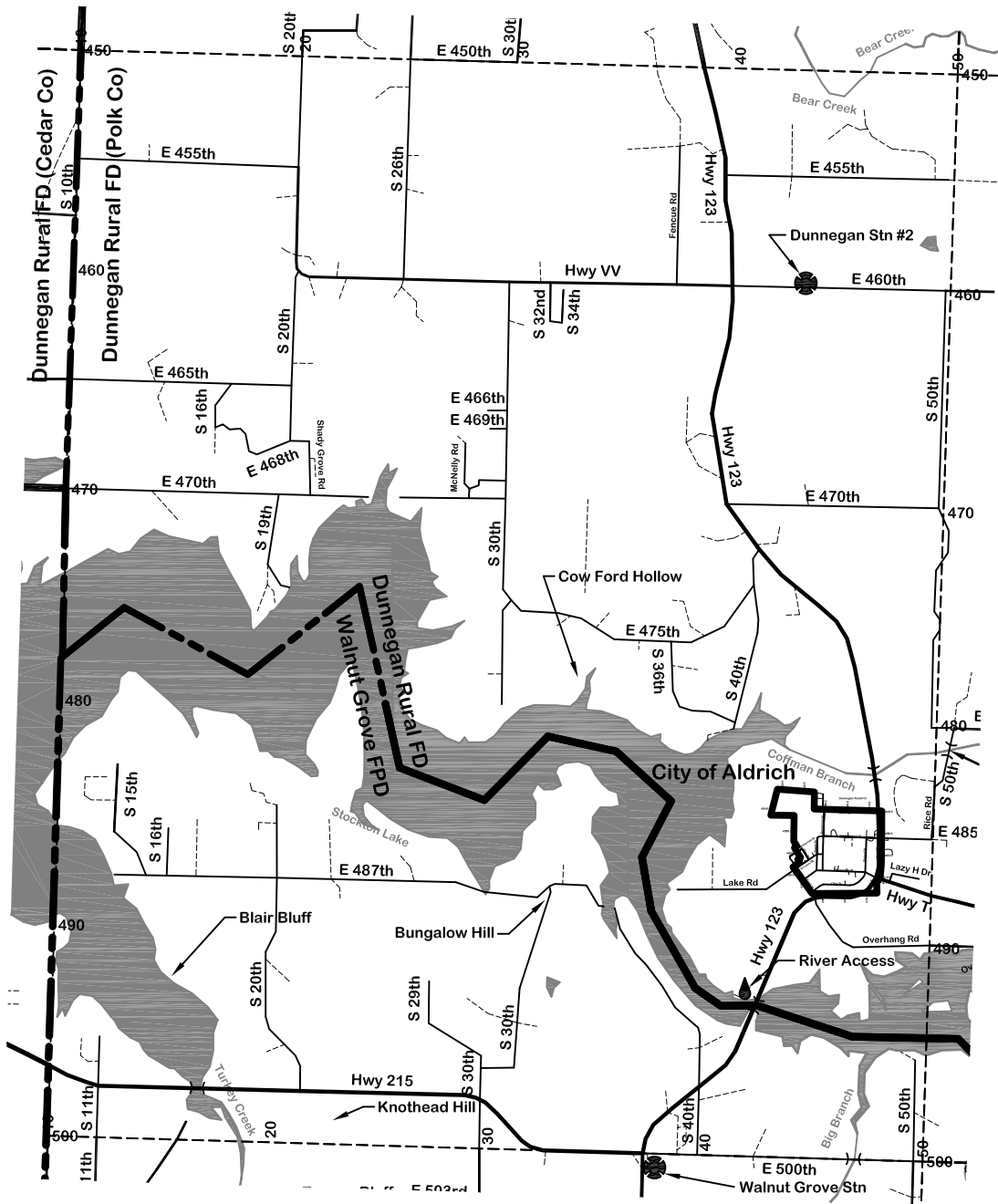


See Dade County

# Polk County Emergency Services Map Book

Turn to Page C1

See Cedar and Dade Counties



Turn to Page D2



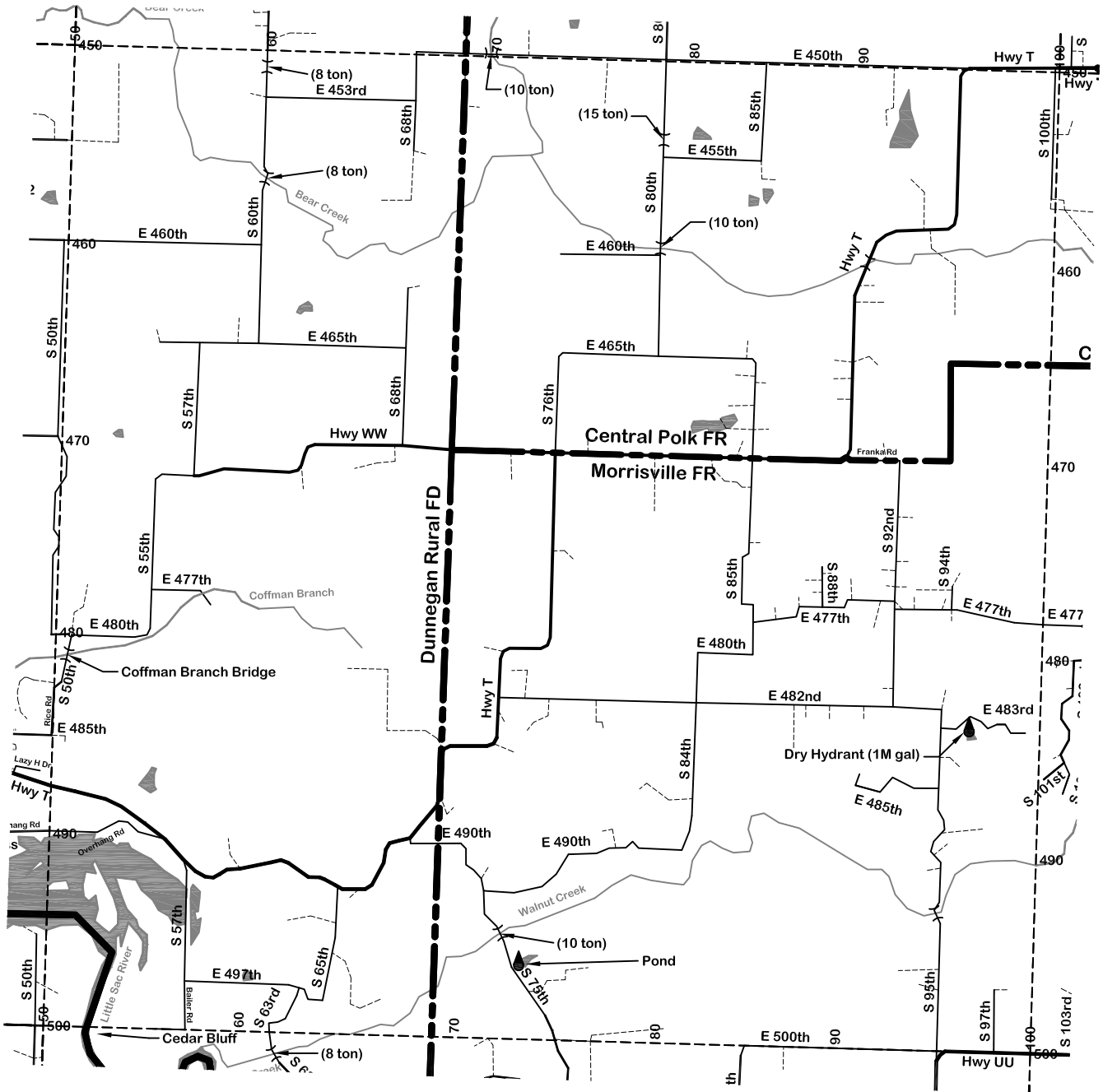
Turn to Page E1

|    |           |    |    |    |    |
|----|-----------|----|----|----|----|
| Z0 | Z1        | Z2 | Z3 |    |    |
| A0 | A1        | A2 | A3 | A4 | A5 |
| B0 | B1        | B2 | B3 | B4 | B5 |
| C0 | C1        | C2 | C3 | C4 | C5 |
| D0 | <b>D1</b> | D2 | D3 | D4 | D5 |
|    | E1        | E2 | E3 | E4 | E5 |
|    | F1        | F2 | F3 | F4 | F5 |

Updated: 7/1/2010

# Polk County Emergency Services Map Book

Turn to Page C2



Turn to Page D1

Turn to Page D3

Scale: 1 mile

Turn to Page E2

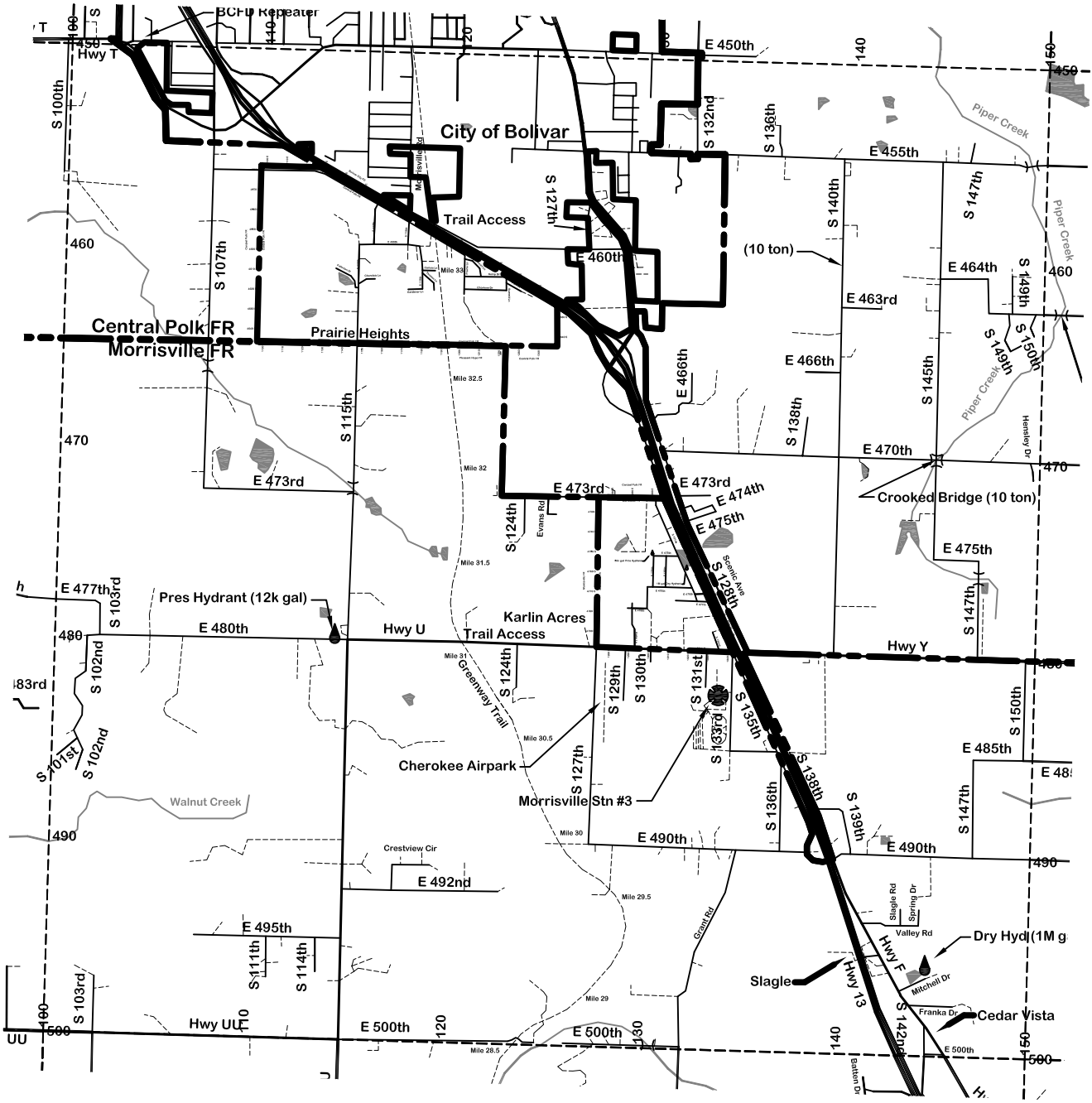
|    |    |    |    |    |    |
|----|----|----|----|----|----|
| Z0 | Z1 | Z2 | Z3 |    |    |
| A0 | A1 | A2 | A3 | A4 | A5 |
| B0 | B1 | B2 | B3 | B4 | B5 |
| C0 | C1 | C2 | C3 | C4 | C5 |
| D0 | D1 | D2 | D3 | D4 | D5 |
| E0 | E1 | E2 | E3 | E4 | E5 |
| F0 | F1 | F2 | F3 | F4 | F5 |

# Polk County Emergency Services Map Book

Turn to Page C3

Turn to Page D2

Turn to Page D4



Turn to Page E3

|    |    |    |    |    |    |
|----|----|----|----|----|----|
| Z0 | Z1 | Z2 | Z3 |    |    |
| A0 | A1 | A2 | A3 | A4 | A5 |
| B0 | B1 | B2 | B3 | B4 | B5 |
| C0 | C1 | C2 | C3 | C4 | C5 |
| D0 | D1 | D2 | D3 | D4 | D5 |
|    | E1 | E2 | E3 | E4 | E5 |
|    | F1 | F2 | F3 | F4 | F5 |

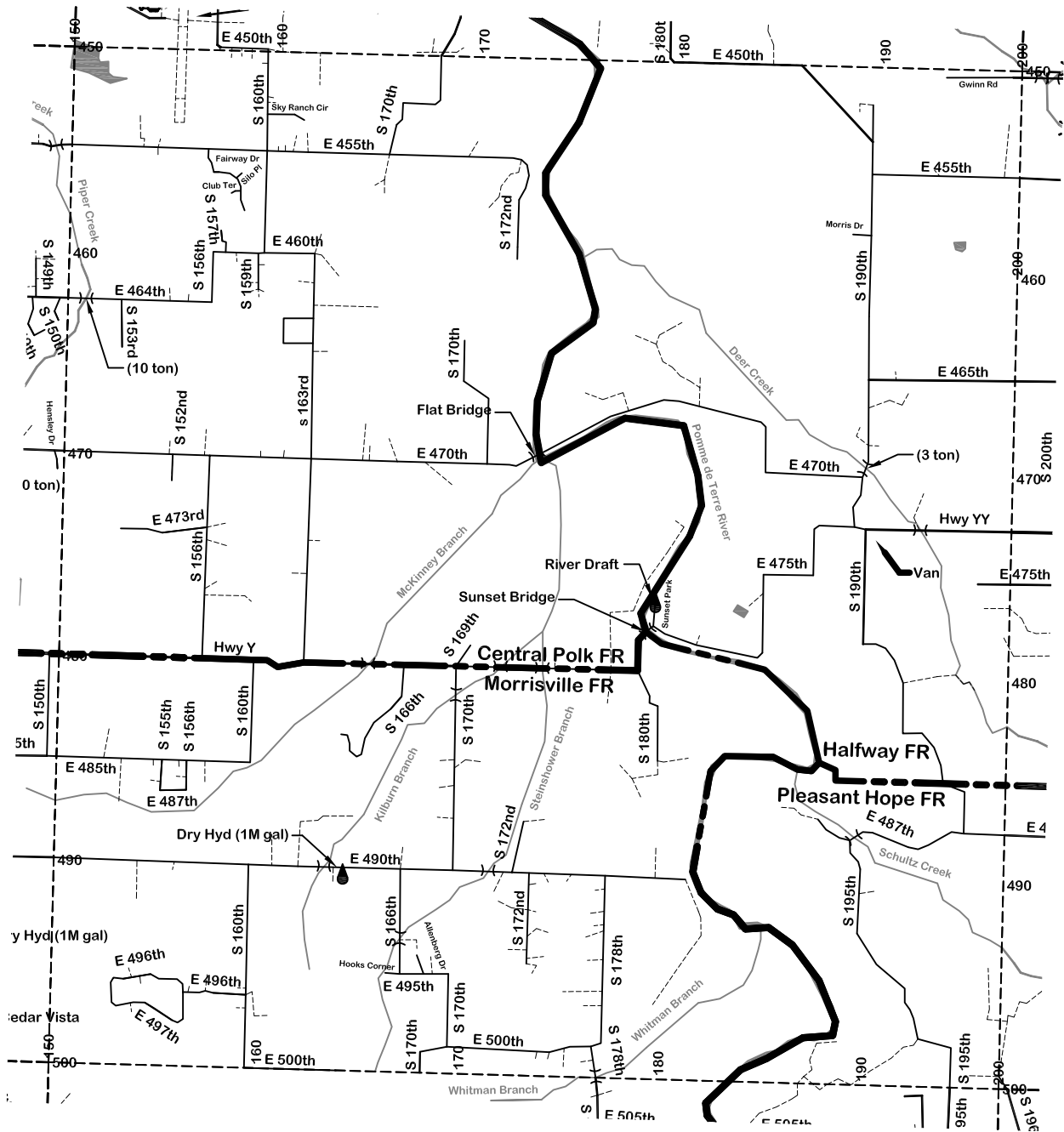


# Polk County Emergency Services Map Book

Turn to Page C4

Turn to Page D3

Turn to Page D5



Scale: 1 mile

Turn to Page E4

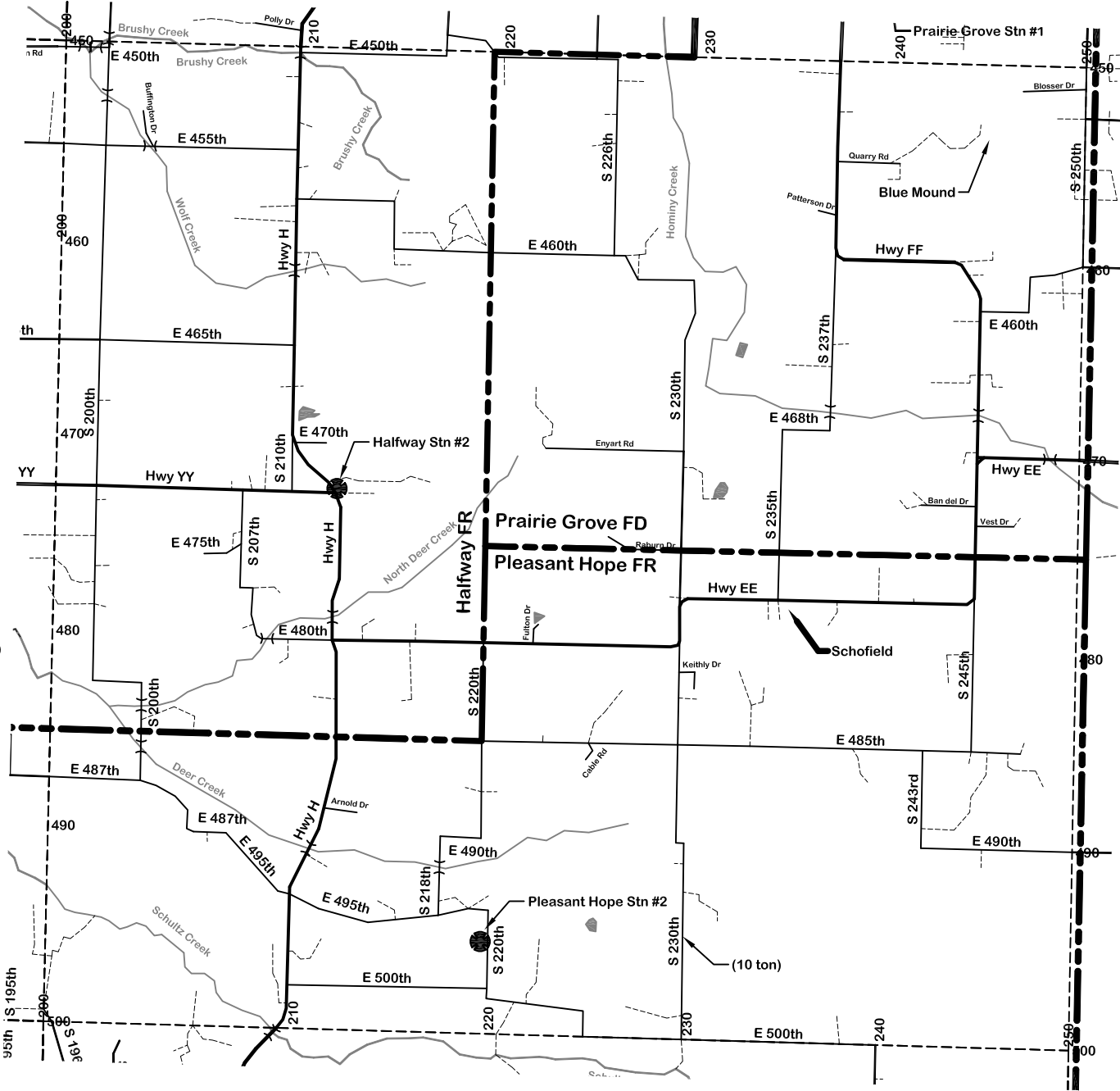
|    |    |    |    |    |    |
|----|----|----|----|----|----|
| Z0 | Z1 | Z2 | Z3 |    |    |
| A0 | A1 | A2 | A3 | A4 | A5 |
| B0 | B1 | B2 | B3 | B4 | B5 |
| C0 | C1 | C2 | C3 | C4 | C5 |
| D0 | D1 | D2 | D3 | D4 | D5 |
|    | E1 | E2 | E3 | E4 | E5 |
|    | F1 | F2 | F3 | F4 | F5 |

# Polk County Emergency Services Map Book

Turn to Page C5

Turn to Page D4

See Dallas County



Scale: 1 mile

Turn to Page E5

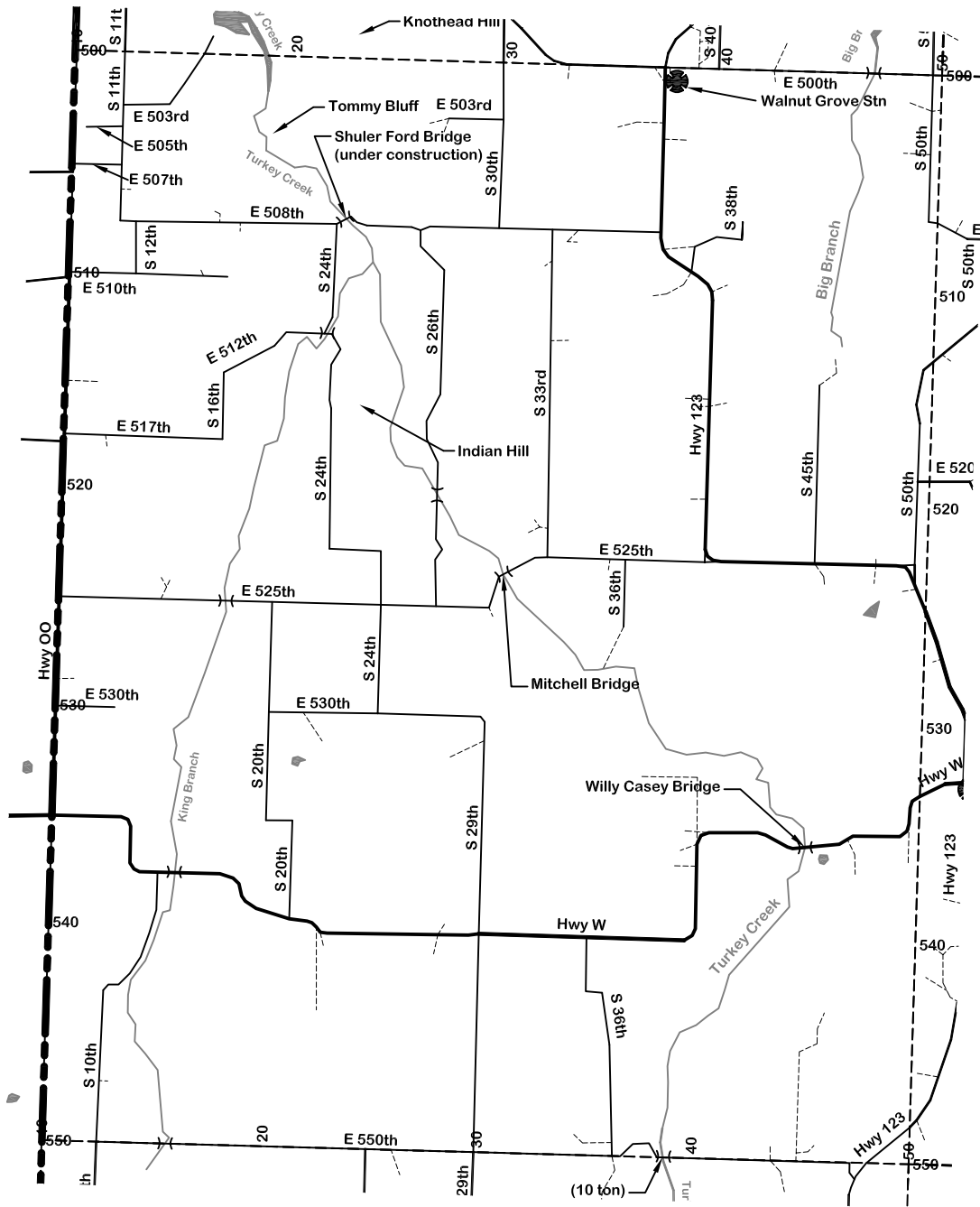
|    |    |    |    |    |    |
|----|----|----|----|----|----|
| Z0 | Z1 | Z2 | Z3 |    |    |
| A0 | A1 | A2 | A3 | A4 | A5 |
| B0 | B1 | B2 | B3 | B4 | B5 |
| C0 | C1 | C2 | C3 | C4 | C5 |
| D0 | D1 | D2 | D3 | D4 |    |
|    | E1 | E2 | E3 | E4 | E5 |
|    | F1 | F2 | F3 | F4 | F5 |

# Polk County Emergency Services Map Book

Turn to Page D1

See Dade County

Turn to Page E2



Scale: 1 mile



Turn to Page F1

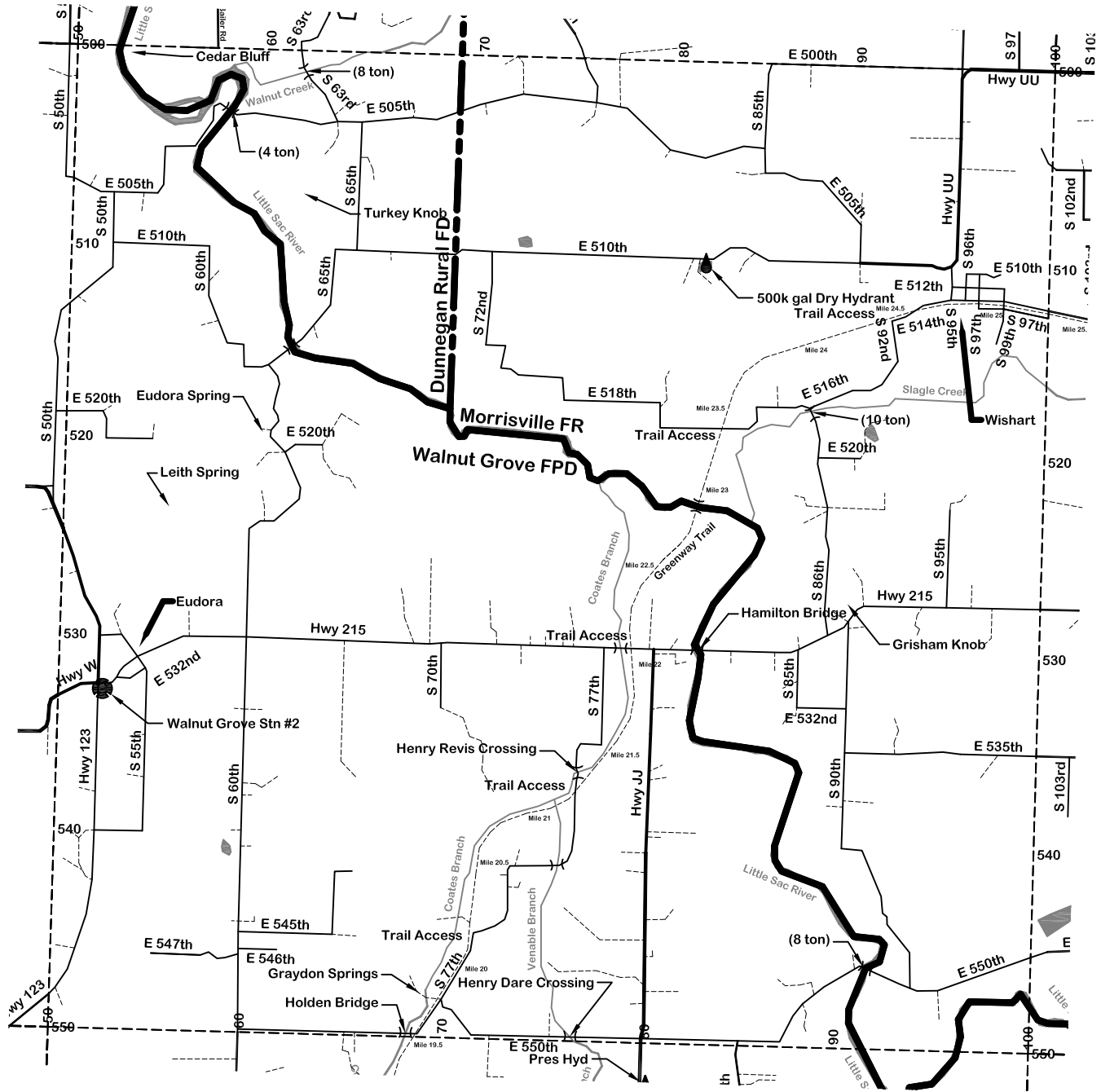
|    |    |    |    |    |    |
|----|----|----|----|----|----|
| Z0 | Z1 | Z2 | Z3 |    |    |
| A0 | A1 | A2 | A3 | A4 | A5 |
| B0 | B1 | B2 | B3 | B4 | B5 |
| C0 | C1 | C2 | C3 | C4 | C5 |
| D0 | D1 | D2 | D3 | D4 | D5 |
|    | E2 | E3 | E4 | E5 |    |
|    | F1 | F2 | F3 | F4 | F5 |

# Polk County Emergency Services Map Book

Turn to Page D2

Turn to Page E1

Turn to Page E3



|    |    |    |    |    |    |
|----|----|----|----|----|----|
| Z0 | Z1 | Z2 | Z3 |    |    |
| A0 | A1 | A2 | A3 | A4 | A5 |
| B0 | B1 | B2 | B3 | B4 | B5 |
| C0 | C1 | C2 | C3 | C4 | C5 |
| D0 | D1 | D2 | D3 | D4 | D5 |
|    | E1 | E2 | E3 | E4 | E5 |
|    | F1 | F2 | F3 | F4 | F5 |

Scale: 1 mile

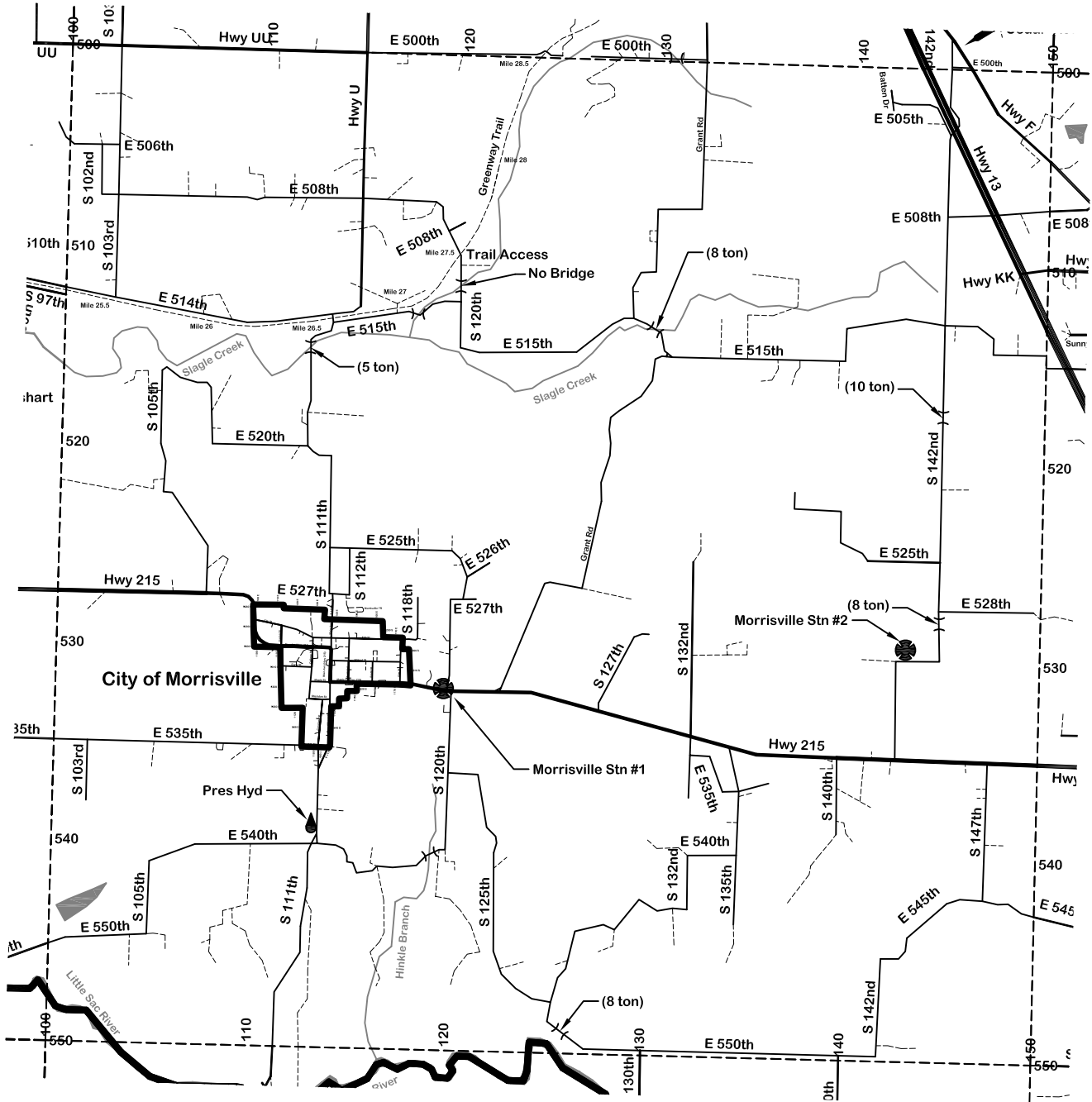
Turn to Page F2

# Polk County Emergency Services Map Book

Turn to Page D3

Turn to Page E2

Turn to Page E4



|    |    |    |    |    |    |
|----|----|----|----|----|----|
| Z0 | Z1 | Z2 | Z3 |    |    |
| A0 | A1 | A2 | A3 | A4 | A5 |
| B0 | B1 | B2 | B3 | B4 | B5 |
| C0 | C1 | C2 | C3 | C4 | C5 |
| D0 | D1 | D2 | D3 | D4 | D5 |
|    | E1 | E2 | E3 | E4 | E5 |
|    | F1 | F2 | F3 | F4 | F5 |

Scale: 1 mile

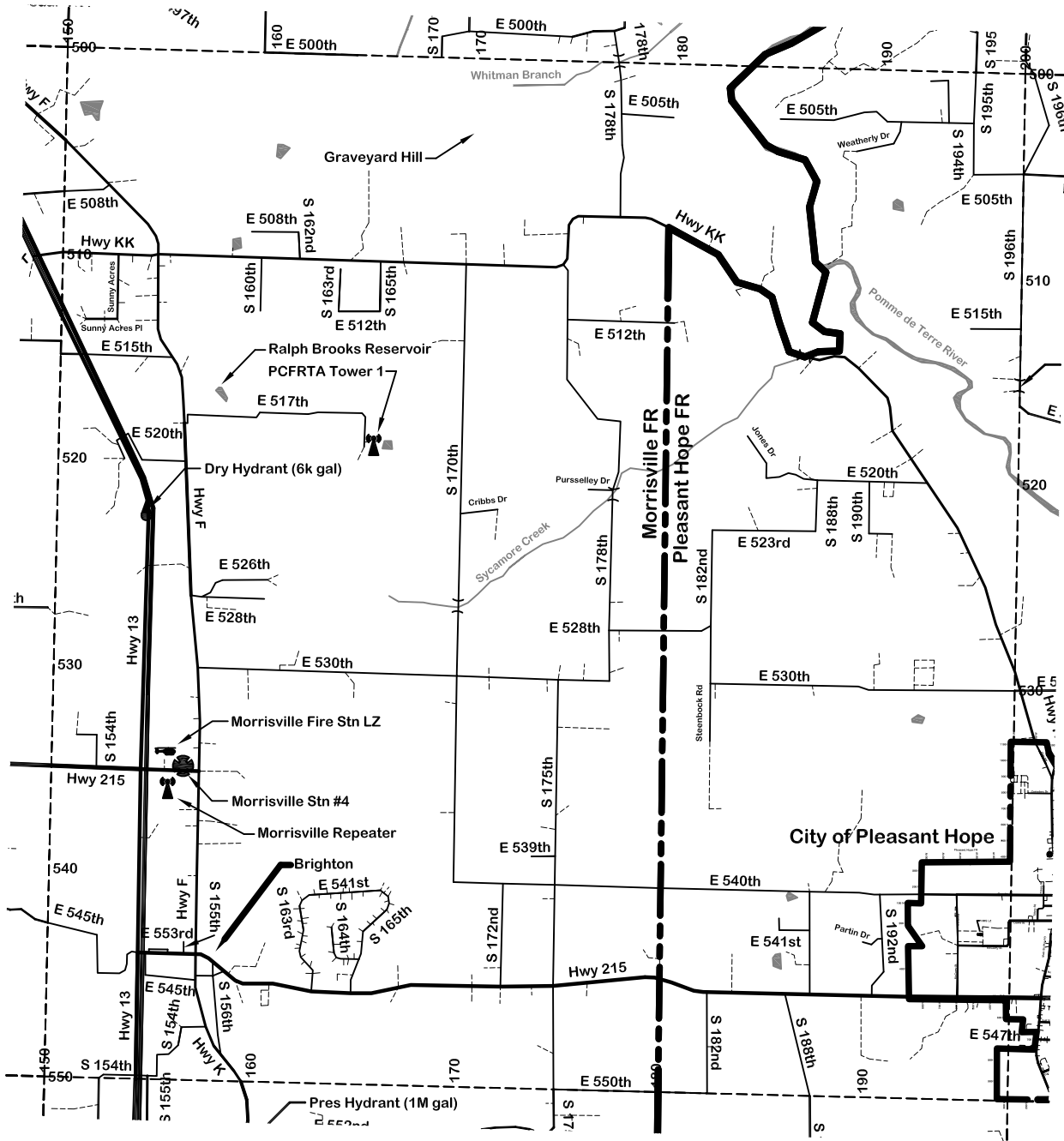
Turn to Page F3

# Polk County Emergency Services Map Book

Turn to Page D4

Turn to Page E3

Turn to Page E5



Turn to Page F4

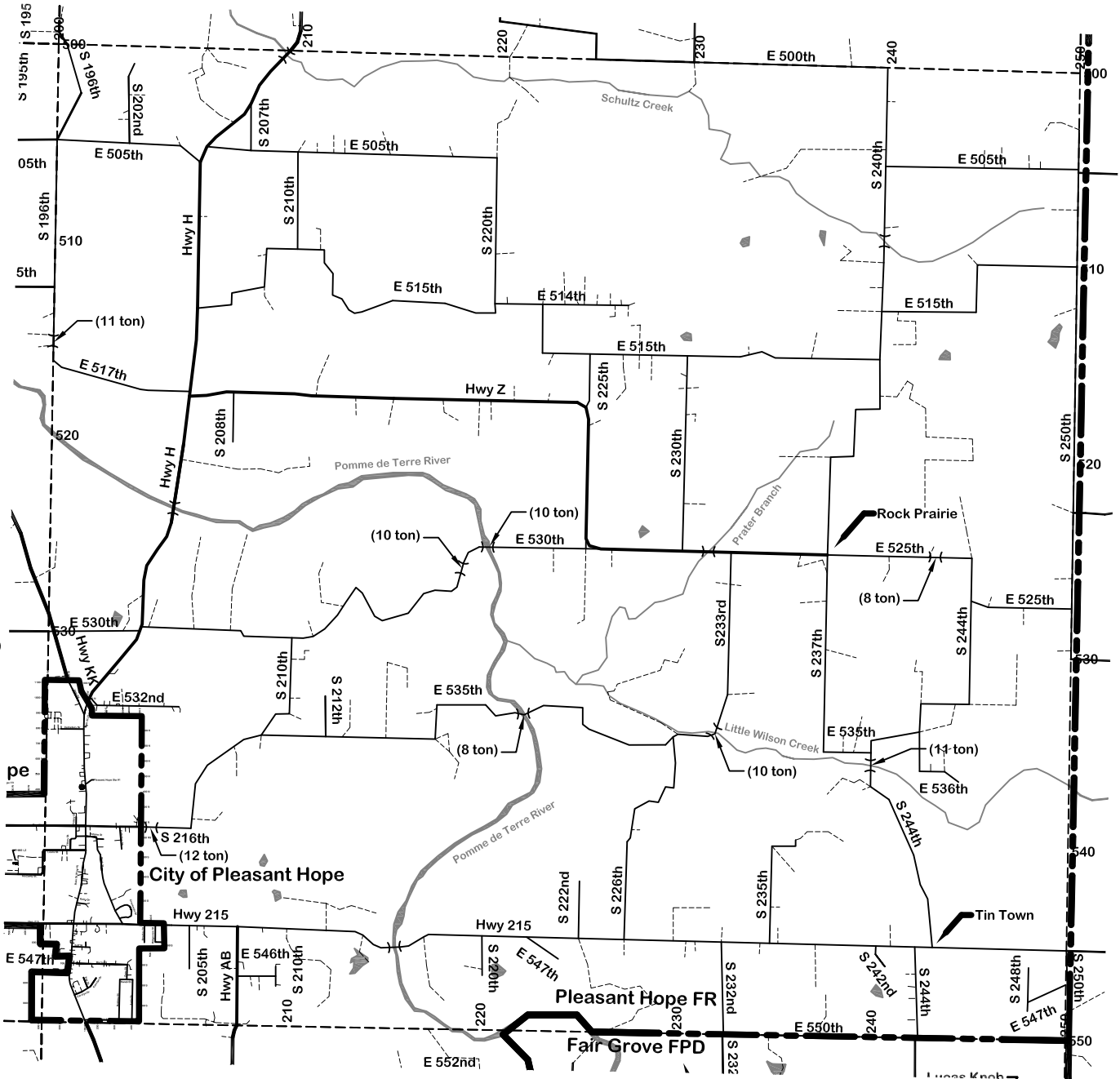
|    |    |    |    |    |    |
|----|----|----|----|----|----|
| Z0 | Z1 | Z2 | Z3 |    |    |
| A0 | A1 | A2 | A3 | A4 | A5 |
| B0 | B1 | B2 | B3 | B4 | B5 |
| C0 | C1 | C2 | C3 | C4 | C5 |
| D0 | D1 | D2 | D3 | D4 | D5 |
|    | E1 | E2 | E3 | E4 | E5 |
|    | F1 | F2 | F3 | F4 | F5 |

# Polk County Emergency Services Map Book

Turn to Page D5

Turn to Page E4

See Dallas County



Scale: 1 mile

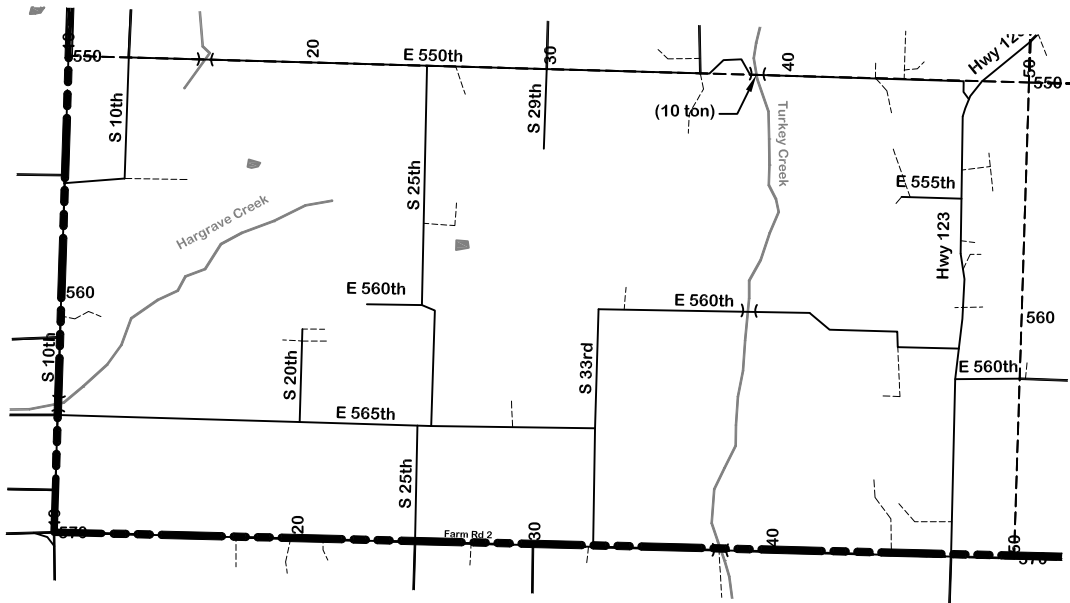
Turn to Page F5

|    |    |    |    |    |    |
|----|----|----|----|----|----|
| Z0 | Z1 | Z2 | Z3 |    |    |
| A0 | A1 | A2 | A3 | A4 | A5 |
| B0 | B1 | B2 | B3 | B4 | B5 |
| C0 | C1 | C2 | C3 | C4 | C5 |
| D0 | D1 | D2 | D3 | D4 | D5 |
|    | E1 | E2 | E3 | E4 |    |
|    | F1 | F2 | F3 | F4 | F5 |

# Polk County Emergency Services Map Book

Turn to Page E1

See Dade County



Turn to Page F2

Scale: 1 mile



See Greene County

|    |    |    |    |    |    |
|----|----|----|----|----|----|
| Z0 | Z1 | Z2 | Z3 |    |    |
| A0 | A1 | A2 | A3 | A4 | A5 |
| B0 | B1 | B2 | B3 | B4 | B5 |
| C0 | C1 | C2 | C3 | C4 | C5 |
| D0 | D1 | D2 | D3 | D4 | D5 |
|    | E1 | E2 | E3 | E4 | E5 |
|    | F2 | F3 | F4 | F5 |    |

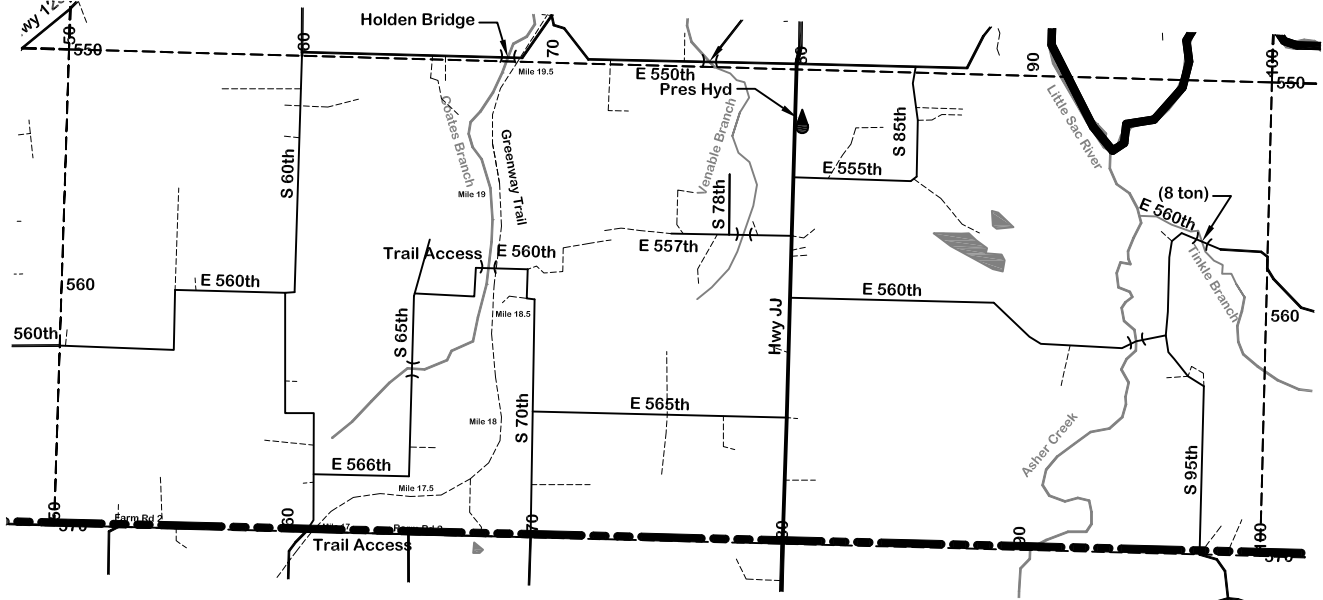


# Polk County Emergency Services Map Book

Turn to Page E2

Turn to Page F1

Turn to Page F3



Scale: 1 mile

See Greene County

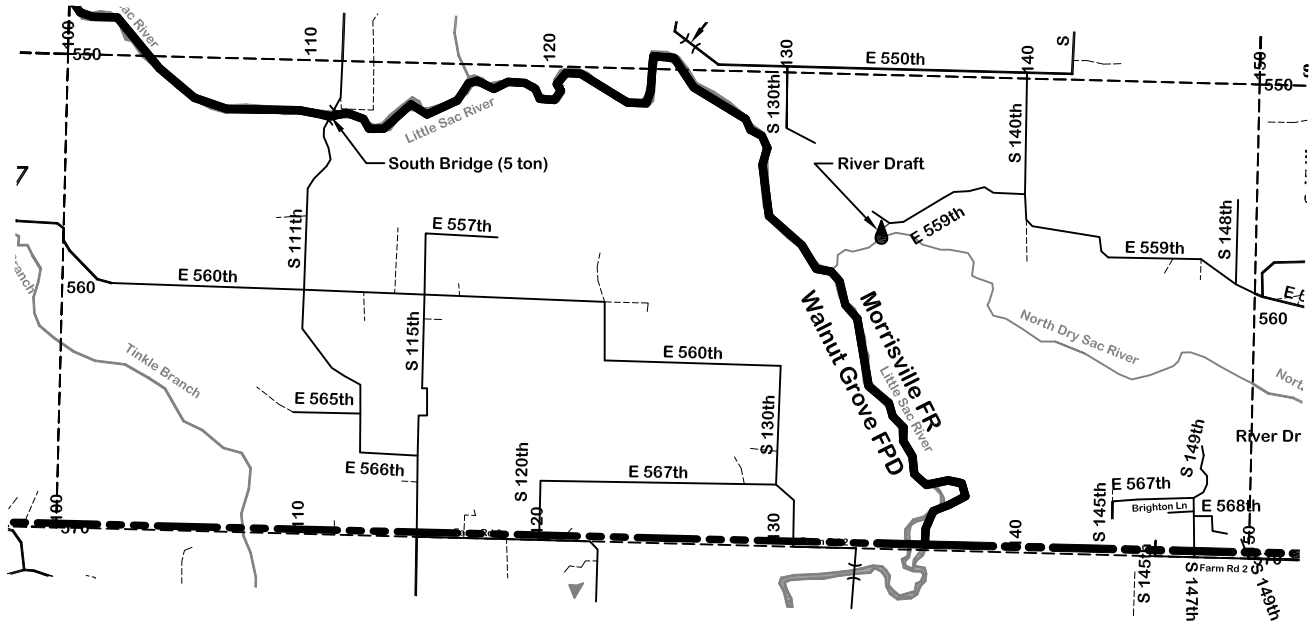
|    |    |    |    |    |    |
|----|----|----|----|----|----|
| Z0 | Z1 | Z2 | Z3 |    |    |
| A0 | A1 | A2 | A3 | A4 | A5 |
| B0 | B1 | B2 | B3 | B4 | B5 |
| C0 | C1 | C2 | C3 | C4 | C5 |
| D0 | D1 | D2 | D3 | D4 | D5 |
|    | E1 | E2 | E3 | E4 | E5 |
|    | F1 | F2 | F3 | F4 | F5 |

# Polk County Emergency Services Map Book

Turn to Page E3

Turn to Page F2

Turn to Page F4



|    |    |    |    |    |    |
|----|----|----|----|----|----|
| Z0 | Z1 | Z2 | Z3 |    |    |
| A0 | A1 | A2 | A3 | A4 | A5 |
| B0 | B1 | B2 | B3 | B4 | B5 |
| C0 | C1 | C2 | C3 | C4 | C5 |
| D0 | D1 | D2 | D3 | D4 | D5 |
|    | E1 | E2 | E3 | E4 | E5 |
|    | F1 | F2 | F3 | F4 | F5 |

Scale: 1 mile

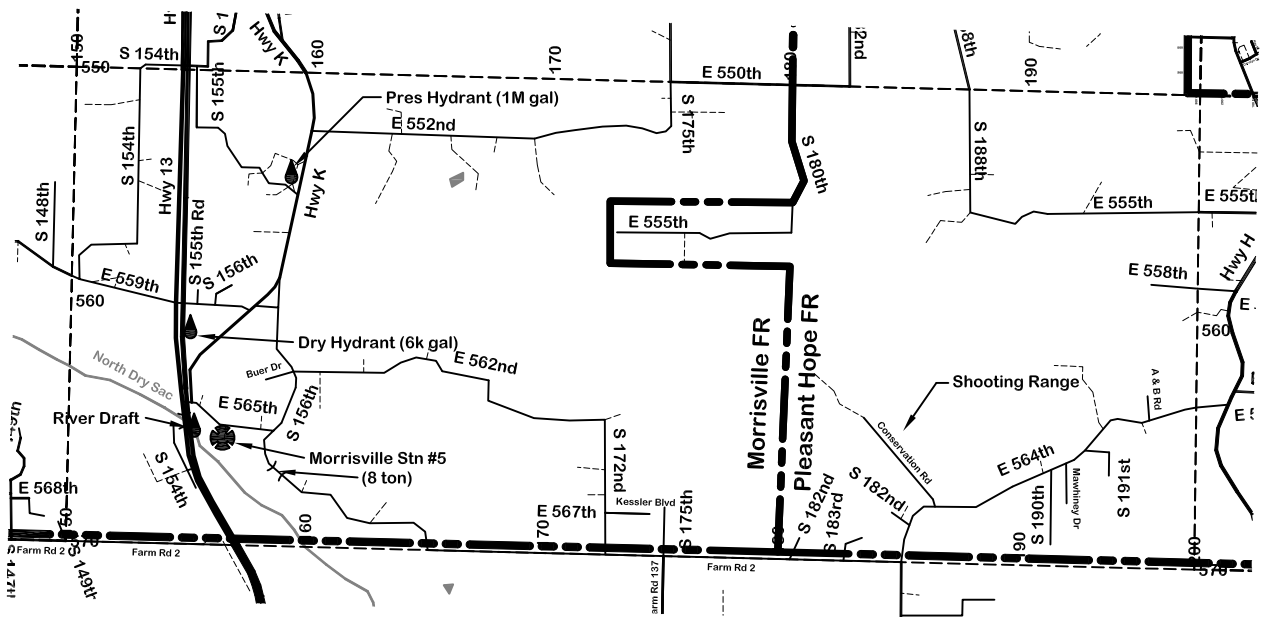
See Greene County

Updated: 6/15/2010

# Polk County Emergency Services Map Book

Turn to Page E4

Turn to Page F3



Turn to Page F5

Scale: 1 mile



See Greene County

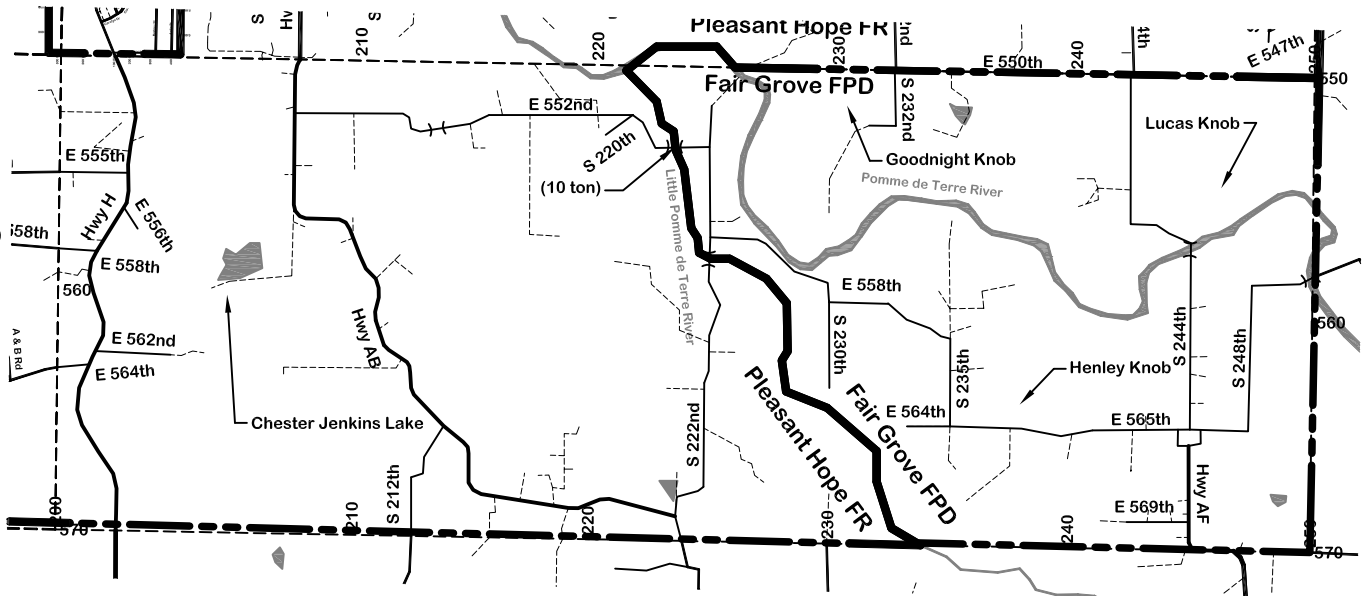
|    |    |    |    |    |    |
|----|----|----|----|----|----|
| Z0 | Z1 | Z2 | Z3 |    |    |
| A0 | A1 | A2 | A3 | A4 | A5 |
| B0 | B1 | B2 | B3 | B4 | B5 |
| C0 | C1 | C2 | C3 | C4 | C5 |
| D0 | D1 | D2 | D3 | D4 | D5 |
|    | E1 | E2 | E3 | E4 | E5 |
|    | F1 | F2 | F3 | F4 | F5 |

# Polk County Emergency Services Map Book

Turn to Page E5

Turn to Page F4

See Dallas County



|    |    |    |    |    |    |
|----|----|----|----|----|----|
| Z0 | Z1 | Z2 | Z3 |    |    |
| A0 | A1 | A2 | A3 | A4 | A5 |
| B0 | B1 | B2 | B3 | B4 | B5 |
| C0 | C1 | C2 | C3 | C4 | C5 |
| D0 | D1 | D2 | D3 | D4 | D5 |
|    | E1 | E2 | E3 | E4 | E5 |
|    | F1 | F2 | F3 | F4 |    |

Scale: 1 mile

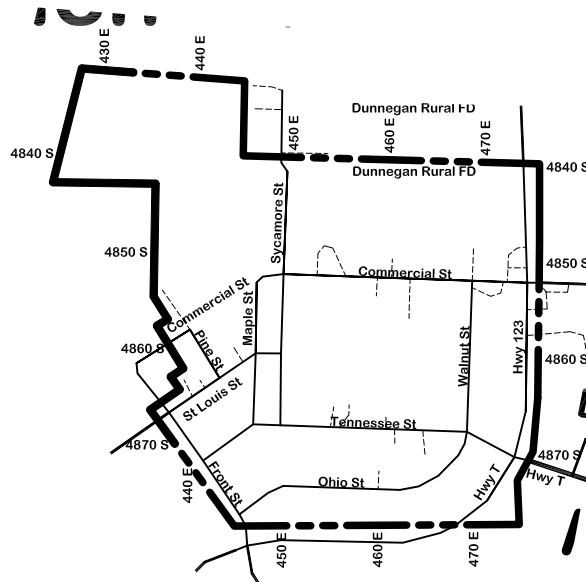
See Greene County

# Polk County Emergency Services Map Book

Turn to Page D1

Turn to Page D1

Turn to Page D1



Scale: 1/4 mile =



Turn to Page D1

|    |    |    |    |    |    |
|----|----|----|----|----|----|
| Z0 | Z1 | Z2 | Z3 |    |    |
| A0 | A1 | A2 | A3 | A4 | A5 |
| B0 | B1 | B2 | B3 | B4 | B5 |
| C0 | C1 | C2 | C3 | C4 | C5 |
| D0 | D2 | D3 | D4 | D5 |    |
|    | E1 | E2 | E3 | E4 | E5 |
|    | F1 | F2 | F3 | F4 | F5 |

Updated: 6/15/2010

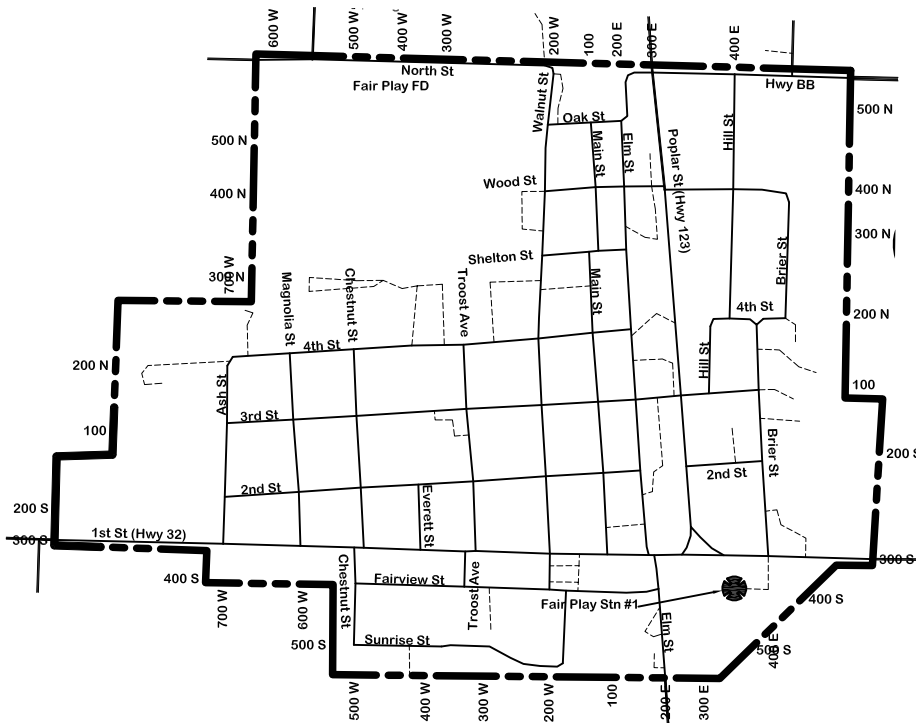
## Aldrich 49

# Polk County Emergency Services Map Book

Turn to Page C1

Turn to Page C1

Turn to Page C1



|    |    |    |    |    |    |
|----|----|----|----|----|----|
| Z0 | Z1 | Z2 | Z3 |    |    |
| A0 | A1 | A2 | A3 | A4 | A5 |
| B0 | B1 | B2 | B3 | B4 | B5 |
| C0 | C2 | C3 | C4 | C5 |    |
| D0 | D1 | D2 | D3 | D4 | D5 |
|    | E1 | E2 | E3 | E4 | E5 |
|    | F1 | F2 | F3 | F4 | F5 |

Scale: 1/4 mile =



Turn to Page C1

Updated: 6/15/2010

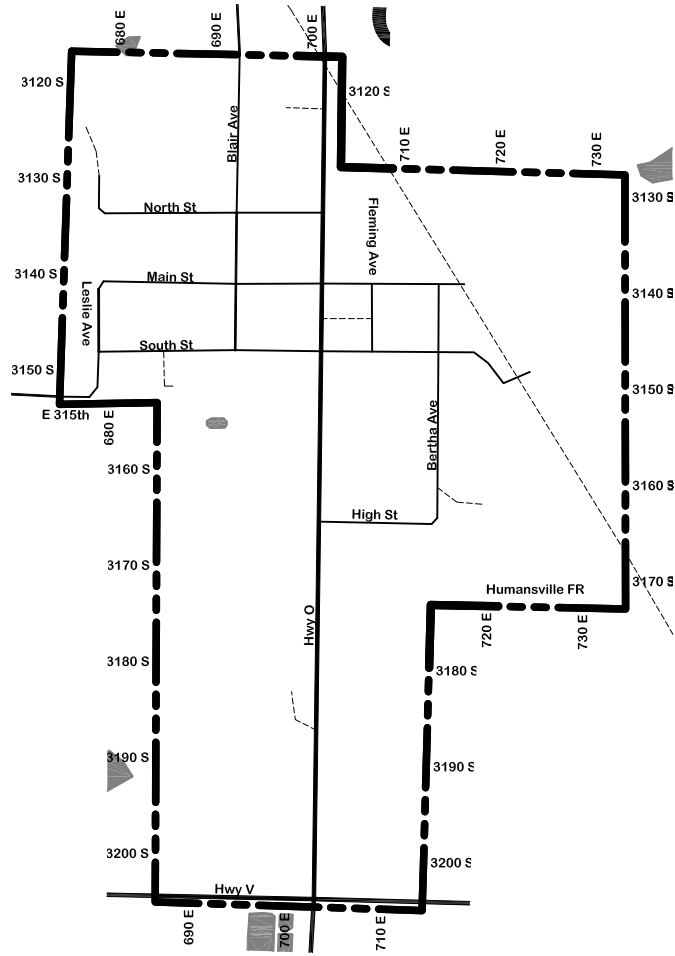
## FairPlay 50

# Polk County Emergency Services Map Book

Turn to Page A2

Turn to Page A2

Turn to Page A2



|    |    |    |    |    |    |
|----|----|----|----|----|----|
| Z0 | Z1 | Z2 | Z3 |    |    |
| A0 | A1 |    | A3 | A4 | A5 |
| B0 | B1 | B2 | B3 | B4 | B5 |
| C0 | C1 | C2 | C3 | C4 | C5 |
| D0 | D1 | D2 | D3 | D4 | D5 |
|    | E1 | E2 | E3 | E4 | E5 |
|    | F1 | F2 | F3 | F4 | F5 |

Scale: 1/4 mile =



Turn to Page A2

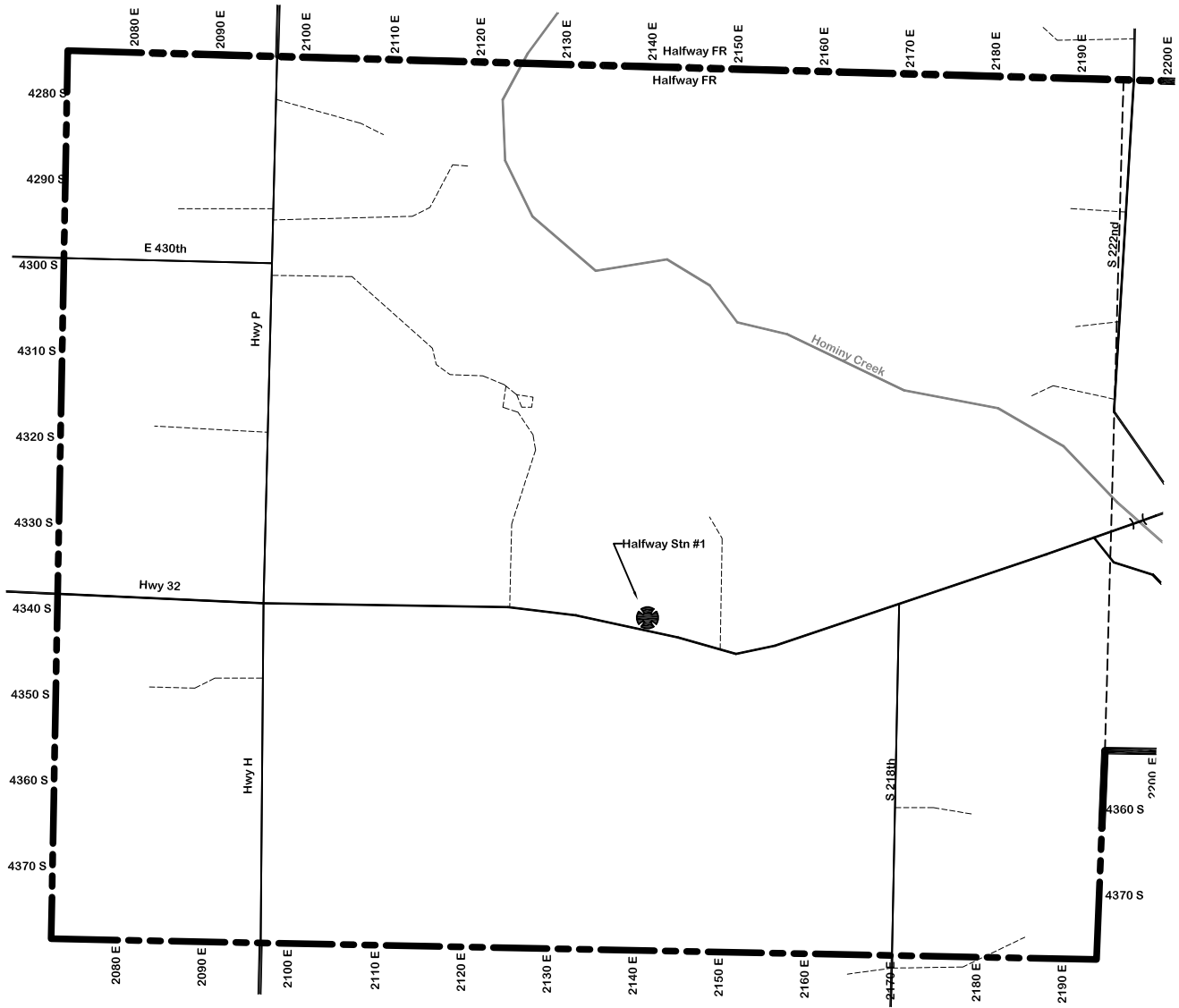
Updated: 6/15/2010

## Flemington 51

# Polk County Emergency Services Map Book

Turn to Page C5

Turn to Page C5



Turn to Page Halfway 2

|    |    |    |    |    |    |
|----|----|----|----|----|----|
| Z0 | Z1 | Z2 | Z3 |    |    |
| A0 | A1 | A2 | A3 | A4 | A5 |
| B0 | B1 | B2 | B3 | B4 | B5 |
| C0 | C1 | C2 | C3 | C4 | C5 |
| D0 | D1 | D2 | D3 | D4 | D5 |
|    | E1 | E2 | E3 | E4 | E5 |
|    | F1 | F2 | F3 | F4 | F5 |

Scale: 1/4 mile =



Turn to Page C5

Updated: 6/15/2010

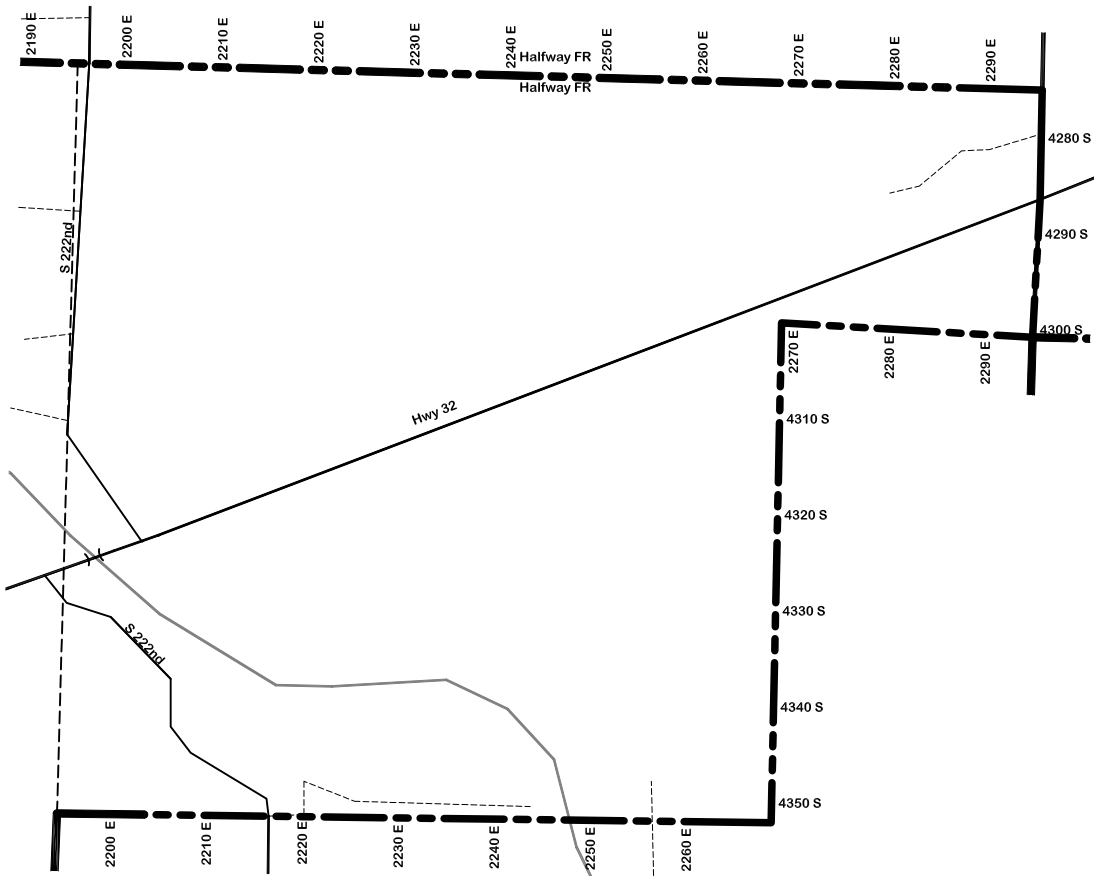
## Halfway 1 - 52



# Polk County Emergency Services Map Book

Turn to Page C5

Turn to Page Halfway 1



Turn to Page C5

Scale: 1/4 mile =



Turn to Page C5

|    |    |    |    |    |    |
|----|----|----|----|----|----|
| Z0 | Z1 | Z2 | Z3 |    |    |
| A0 | A1 | A2 | A3 | A4 | A5 |
| B0 | B1 | B2 | B3 | B4 | B5 |
| C0 | C1 | C2 | C3 | C4 | C5 |
| D0 | D1 | D2 | D3 | D4 | D5 |
|    | E1 | E2 | E3 | E4 | E5 |
|    | F1 | F2 | F3 | F4 | F5 |

Updated: 6/15/2010

## Halfway 2 - 53

# Polk County Emergency Services Map Book

Turn to Page A1



Turn to Page A1

Turn to Page A1

Scale: 1/4 mile =



Turn to Page A1

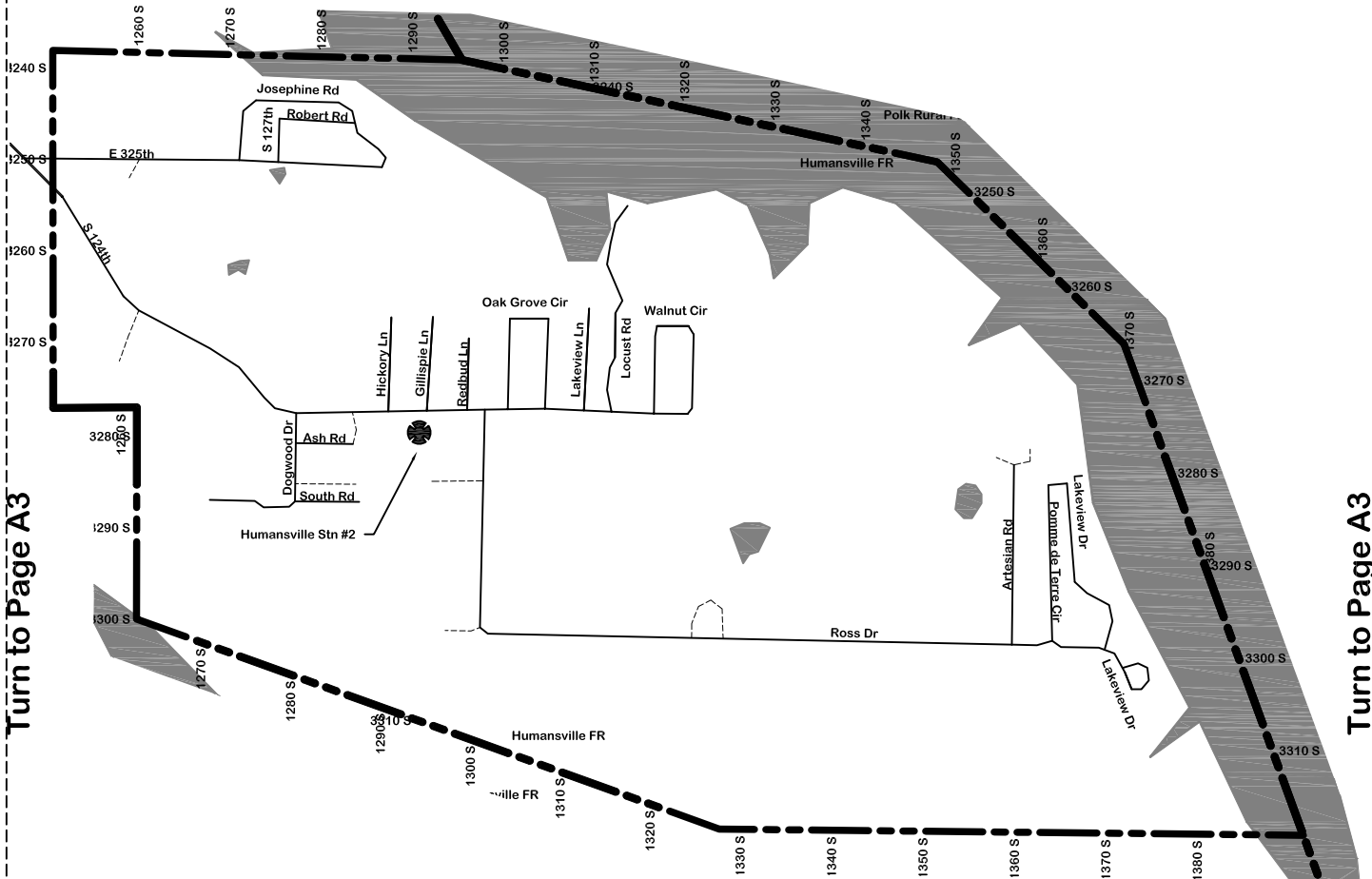
|    |    |    |    |    |    |
|----|----|----|----|----|----|
| Z0 | Z1 | Z2 | Z3 |    |    |
| A0 | A1 | A2 | A3 | A4 | A5 |
| B0 | B1 | B2 | B3 | B4 | B5 |
| C0 | C1 | C2 | C3 | C4 | C5 |
| D0 | D1 | D2 | D3 | D4 | D5 |
|    | E1 | E2 | E3 | E4 | E5 |
|    | F1 | F2 | F3 | F4 | F5 |

Updated: 6/15/2010

## Humansville 54

# Polk County Emergency Services Map Book

Turn to Page A3



Turn to Page A3

Turn to Page A3

Scale: 1/4 mile =



Turn to Page A3

|    |    |    |    |    |    |
|----|----|----|----|----|----|
| Z0 | Z1 | Z2 | Z3 |    |    |
| A0 | A1 | A2 | A3 | A4 | A5 |
| B0 | B1 | B2 | B3 | B4 | B5 |
| C0 | C1 | C2 | C3 | C4 | C5 |
| D0 | D1 | D2 | D3 | D4 | D5 |
|    | E1 | E2 | E3 | E4 | E5 |
|    | F1 | F2 | F3 | F4 | F5 |

Updated: 7/21/2010

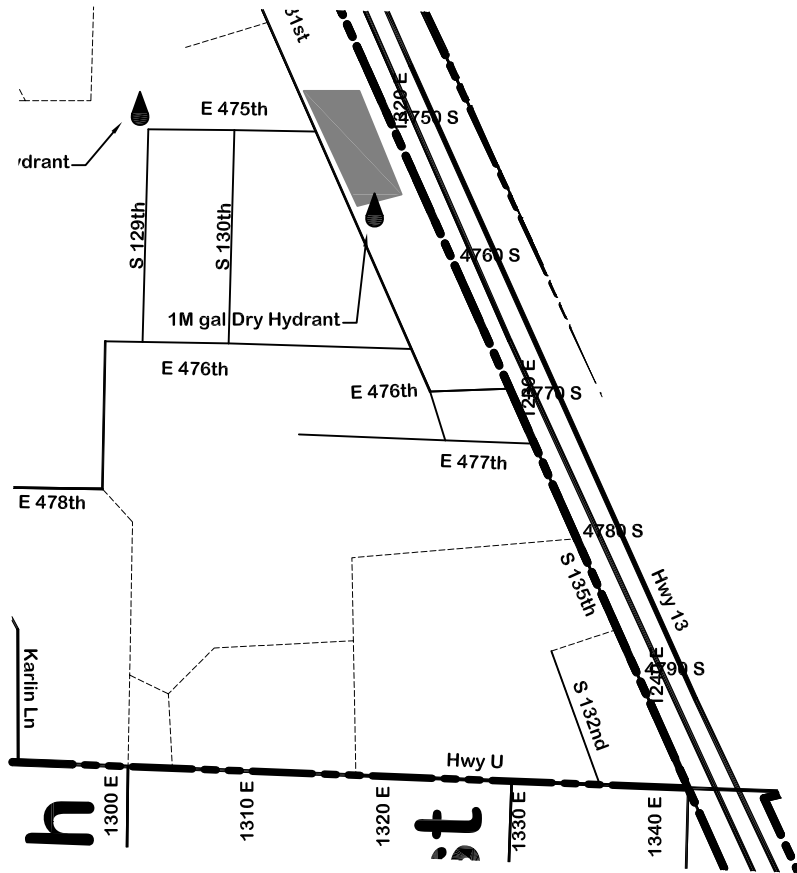
## Inlet Village 55

# Polk County Emergency Services Map Book

Turn to Page D3

Turn to Page D3

Turn to Page D3



|    |    |    |    |    |    |
|----|----|----|----|----|----|
| Z0 | Z1 | Z2 | Z3 |    |    |
| A0 | A1 | A2 | A3 | A4 | A5 |
| B0 | B1 | B2 | B3 | B4 | B5 |
| C0 | C1 | C2 | C3 | C4 | C5 |
| D0 | D1 | D2 | D4 | D5 |    |
|    | E1 | E2 | E3 | E4 | E5 |
|    | F1 | F2 | F3 | F4 | F5 |

Scale: 1/4 mile =



Turn to Page D3

Updated: 7/21/2010

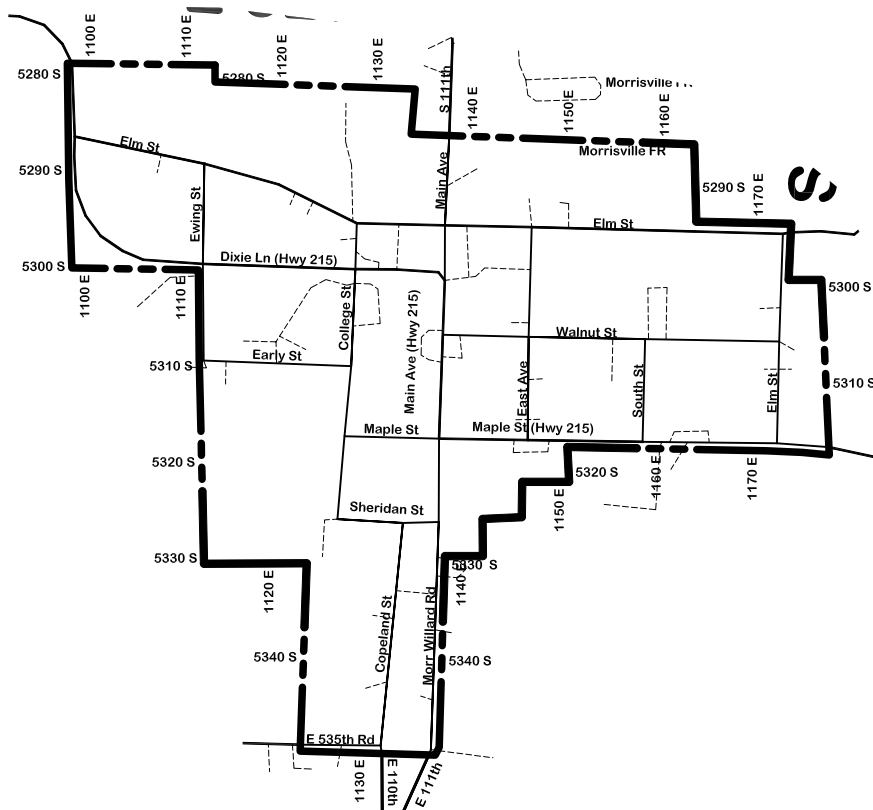
## Karlin Acres 56

# Polk County Emergency Services Map Book

Turn to Page E3

Turn to Page E3

Turn to Page E3



|    |    |    |    |    |    |
|----|----|----|----|----|----|
| Z0 | Z1 | Z2 | Z3 |    |    |
| A0 | A1 | A2 | A3 | A4 | A5 |
| B0 | B1 | B2 | B3 | B4 | B5 |
| C0 | C1 | C2 | C3 | C4 | C5 |
| D0 | D1 | D2 | D3 | D4 | D5 |
|    | E1 | E2 | E3 | E4 | E5 |
|    | F1 | F2 | F3 | F4 | F5 |

Scale: 1/4 mile =



Turn to Page E3

Updated: 6/15/2010

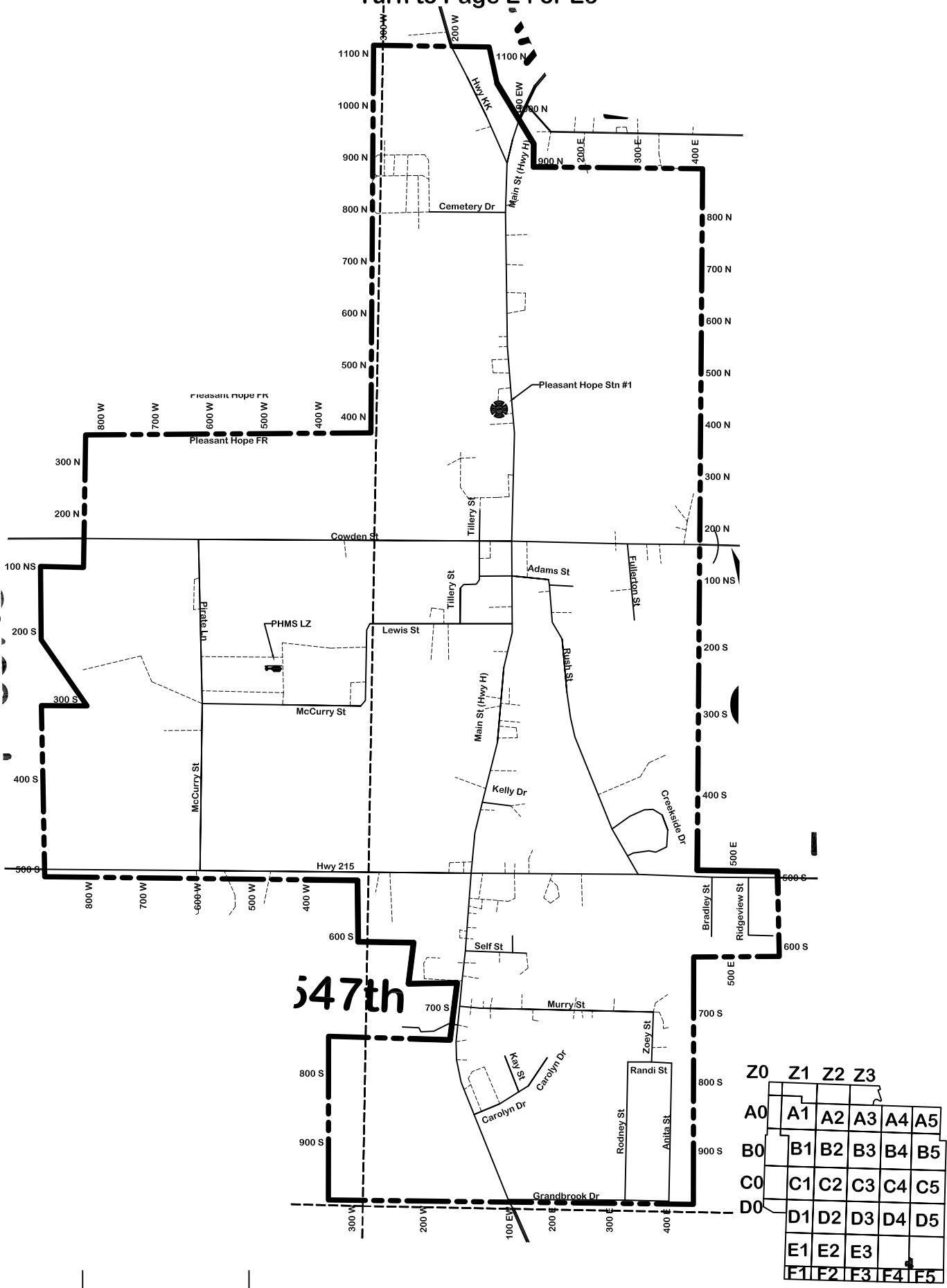
## Morrisville 57

# Polk County Emergency Services Map Book

Turn to Page E4 or E5

Turn to Page E4

Turn to Page E5



|    | Z0 | Z1 | Z2 | Z3 |    |
|----|----|----|----|----|----|
| A0 | A1 | A2 | A3 | A4 | A5 |
| B0 | B1 | B2 | B3 | B4 | B5 |
| C0 | C1 | C2 | C3 | C4 | C5 |
| D0 | D1 | D2 | D3 | D4 | D5 |
|    | E1 | E2 | E3 |    |    |
|    | F1 | F2 | F3 | F4 | F5 |

Scale: 1/4 mile =



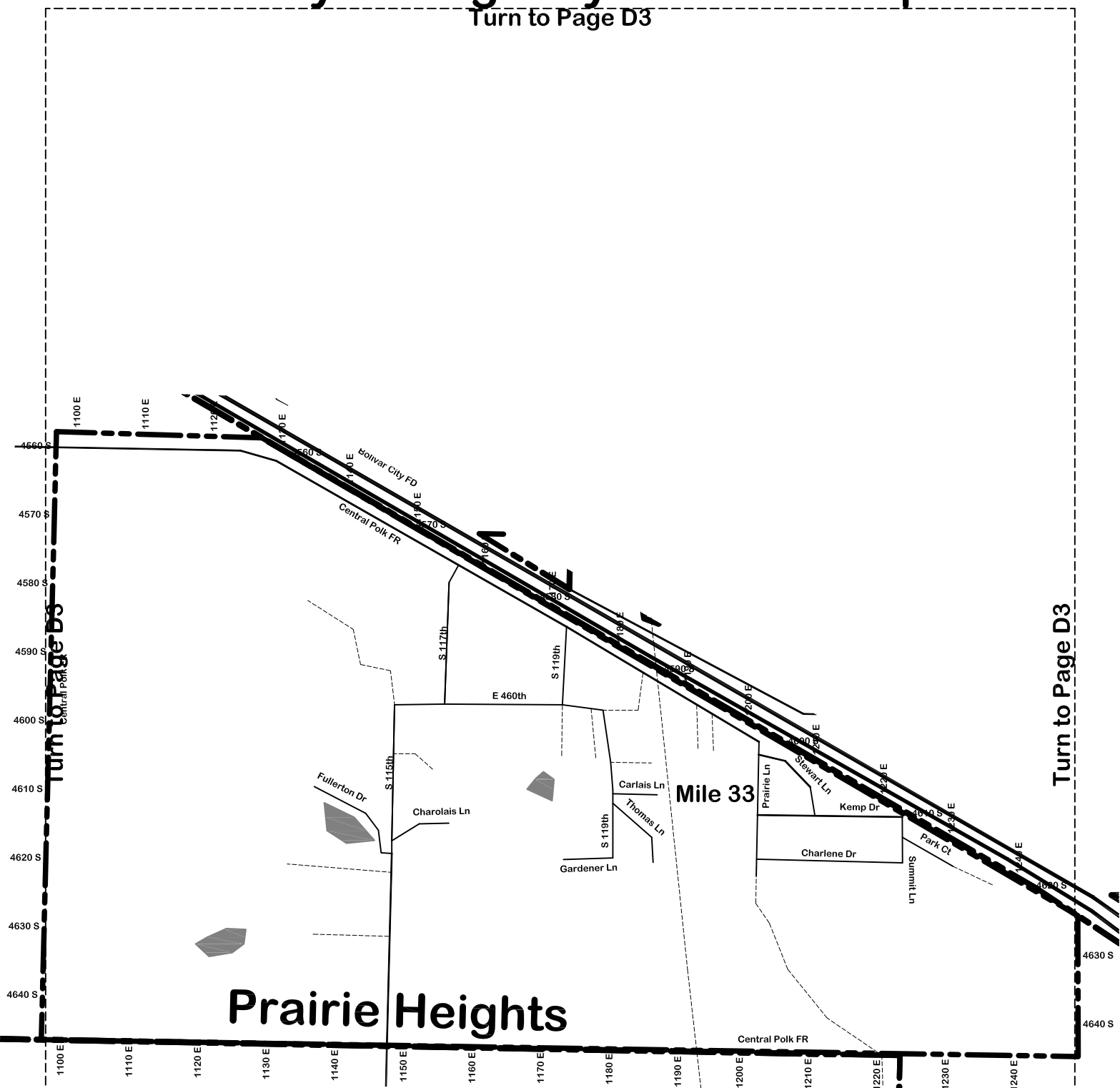
Turn to Page E4 or E5

Updated: 6/15/2010

## Pleasant Hope 58

# Polk County Emergency Services Map Book

Turn to Page D3



Turn to Page D3

Turn to Page D3



Turn to Page D3

|    |    |    |    |    |    |
|----|----|----|----|----|----|
| Z0 | Z1 | Z2 | Z3 |    |    |
| A0 | A1 | A2 | A3 | A4 | A5 |
| B0 | B1 | B2 | B3 | B4 | B5 |
| C0 | C1 | C2 | C3 | C4 | C5 |
| D0 | D1 | D2 | D3 | D4 | D5 |
|    | E1 | E2 | E3 | E4 | E5 |
|    | F1 | F2 | F3 | F4 | F5 |

Updated: 7/1/2010

## Prairie Heights 59